

NOTICE!!

These documents have been scanned!

Do not place un-scanned documents beneath this notice!

Do not remove this notice from this file!

GPO Jacket No. 560-102
Print Order 61540
Rise Business Services, LLC
Job=AZ15 7/3/2019



Box Number= AZ15140



Claim Begin-End: AMC352317-AMC352328

1 Initial Receipt



AZ15140-11

AMC351599-AMC352455

CLAIM INDEX

DATE PREPARED: July 21, 1999

LEAD AMC NUMBER: AMC 352317

THRU

ENDING AMC NUMBER: AMC 352328

AMC NUMBER	*CLOSURE DECISION	CLAIM NAME	LOCATORS OF RECORD
AMC 352317		GV 1	AURIC RESOURCES INTL,INC.
AMC 352318		GV 2	" SAME AS ABOVE "
AMC 352319		GV 3	" SAME AS ABOVE "
AMC 352320		GV 4	" SAME AS ABOVE "
AMC 352321		GV 5	" SAME AS ABOVE "
AMC 352322		GV 6	" SAME AS ABOVE "
AMC 352323		GV 7	" SAME AS ABOVE "
AMC 352324		GV 8	" SAME AS ABOVE "
AMC 352325		GV 9	" SAME AS ABOVE "
AMC 352326		GV 10	" SAME AS ABOVE "
AMC 352327		GV 11	" SAME AS ABOVE "
AMC 352321		GV 12	" SAME AS ABOVE "

*FOR BLM PURPOSES ONLY

UNITED STATES
DEPARTMENT OF THE INTERIOR
BUREAU OF LAND MANAGEMENT

RECEIPT AND ACCOUNTING ADVICE

NO. 2050277
06-30-1999

Subject: AURIC RESOURCES INTERNATIONAL
PO BOX 1738
Applicant: WICKENBURG AZ 85358

2	2	11	\$300.00
2	2	12	\$120.00
2	2	13	\$1,200.00

Remitter: CK# 1308

7/16/99
ENTERED INTO COMPUTER

Assignor:

LEASE MANAGEMENT DATA									
<input type="checkbox"/> NEW <input type="checkbox"/> UPDATE <input type="checkbox"/> PAYMENT									
ORIGINAL SERIAL NO.	ASG.	TYPE	ST.	CTY.	FUND SYMBOL			ACRES/UNITS	RATE
AMC 352317									
AMC 352328									
AMOUNT	ANV. DATE	EXP. DATE	BILL CYC.	S/C	DISTRICT	NEXT BILL	MISC. DATA	U of M	ACTUAL UNITS
ASSIGNMENT SERIAL NO.	ASG.	TYPE	ST.	CTY.	FUND SYMBOL			ACRES/UNITS	RATE
AMOUNT	ANV. DATE	EXP. DATE	BILL CYC.	S/C	DISTRICT	NEXT BILL	MISC. DATA	U of M	ACTUAL UNITS

APPLY REMITTANCE				Remarks:
ACTION	FUND SYMBOL	CTY.	AMOUNT	
FILING FEE				
RENTAL				
UNEARNED				
REFUND				
TOTAL				
AMOUNT DUE				

BY:

DATE:

Lease in Escrow?
 KGS? Of Interest?
 Auto Escalates? Operating Rights?
 Auto Renew? Operator
 Bond Filed?

FOR MMS USE ONLY

BILLEE		FOREST REFUGE
NUMBER		
OCS SECTION		
CODE		

UNITED STATES
DEPARTMENT OF THE INTERIOR
BUREAU OF LAND MANAGEMENT

RECEIPT AND ACCOUNTING ADVICE

NO. 2050277
06-30-1999

Subject: AURIC RESOURCES INTERNATIONAL
PO BOX 1738
Applicant: WICKENBURG AZ 85358

2	2	11	\$300.00
2	2	12	\$120.00
2	2	13	\$1,200.00

Remitter: CK# 1308

7/16/99

Assignor:

7/16/99

LEASE MANAGEMENT DATA NEW UPDATE PAYMENT

ORIGINAL SERIAL NO.	ASG.	TYPE	ST.	CTY.	FUND SYMBOL	ACRES/UNITS	RATE
AMC 352317							
AMC 352328							

AMOUNT	ANV. DATE	EXP. DATE	BILL CYC.	S/C	DISTRICT	NEXT BILL	MISC. DATA	U of M	ACTUAL UNITS

ASSIGNMENT SERIAL NO.	ASG.	TYPE	ST.	CTY.	FUND SYMBOL	ACRES/UNITS	RATE

AMOUNT	ANV. DATE	EXP. DATE	BILL CYC.	S/C	DISTRICT	NEXT BILL	MISC. DATA	U of M	ACTUAL UNITS

APPLY REMITTANCE

ACTION	FUND SYMBOL	CTY.	AMOUNT
FILING FEE			
RENTAL			
UNEARNED			
REFUND			
TOTAL			
AMOUNT DUE			

Remarks:

BY: _____ DATE: _____

- Lease in Escrow?
- KGS? Of Interest?
- Auto Escalates? Operating Rights?
- Auto Renew? Operator
- Bond Filed?

FOR MMS USE ONLY	
BILLEE NUMBER	FOREST REFUGE
OCS SECTION	
CODE	

NOTICE!!

These documents have been scanned!

Do not place un-scanned documents beneath this notice!

Do not remove this notice from this file!

GPO Jacket No. 560-102
Print Order 61540
Rise Business Services, LLC
Job=AZ15 7/3/2019



Box Number= AZ15140



Claim Begin-End: AMC352317-AMC352328

2 Correspondence



AZ15140-11

AMC351599-AMC352455

**NO
DOCUMENTS
FOUND**

NO DOCUMENTS FOUND
NO DOCUMENTS FOUND

NOTICE!!

These documents have been scanned!

Do not place un-scanned documents beneath this notice!

Do not remove this notice from this file!

GPO Jacket No. 560-102
Print Order 61540
Rise Business Services, LLC
Job=AZ15 7/3/2019



Box Number= AZ15140



Claim Begin-End: AMC352317-AMC352328

3 Transfers



AZ15140-11

AMC351599-AMC352455



Amc 352317

MAIL: P.O. BOX 1738 • WICKENBURG, AZ 85358-1738
(928) 684-0325 • FAX (928) 684-0328
E-MAIL: auricres@mindspring.com

February 8, 2012

U.S. Department of the Interior
Bureau of Land Management
Arizona State Office
One North Central Ave., Suite 800
Phoenix, Arizona 85004-4427

Dear Staff:

Please find enclosed our check # 6302 in the amount of \$120.00 to cover the filing fees for the enclosed Quit Claim Deed from Auric Resources Intl., Inc., to The Golden Vulture LLC, covering twelve, unpatented placer mining claims known as GV #1-12 (AMC 352317-352328), located in Township 6 North, Range 6 West, Section 27, G&SRM, Maricopa County, Arizona. Please forward your receipt to us at our mailing address given below. Thank you very much.

Sincerely,

William C. Berridge, P.G., President/CEO
Auric Resources Intl., Inc.
P.O. Box 1738
Wickenburg, Arizona 85358-1738

Phone: 928-684-0325
Fax: 928-684-0328

e-mail: auricres@mindspring.com

encl: Auric Resources International, Inc. check #6302 (\$120.00)
Quit Claim Deed (GV #1-12 claims)


2012 FEB 19 PM 1:54
BLM

2/23/12 AT

OFFICE: 1020 W. WICKENBURG WAY, SUITE E-9 • WICKENBURG, AZ 85390-3290

When recorded mail to:

AURIC RESOURCES INTERNATIONAL INC
PO BOX 1738
WICKENBURG, AZ 85358



OFFICIAL RECORDS OF
MARICOPA COUNTY RECORDER
HELEN PURCELL
2012-0024375 01/12/12 09:44 AM
1 OF 1

FLDREBC

this area reserved for county recorder

CAPTION HEADING:

DO NOT REMOVE

This is part of the official document

2012 FEB 10 PM 1:54
MARICOPA COUNTY RECORDER


EXHIBIT "A"

<u>Claim Name</u>	<u>Maricopa County Recorders Office (Serial#)</u>	<u>U.S.B.L.M. AMC Number</u>
GV-1	99-0361822	AMC 352317
GV-2	99-0361823	AMC 352318
GV-3	99-0361824	AMC 352319
GV-4	99-0361825	AMC 352320
GV-5	99-0361826	AMC 352321
GV-6	99-0361827	AMC 352322
GV-7	99-0361828	AMC 352323
GV-8	99-0361829	AMC 352324
GV-9	99-0361830	AMC 352325
GV-10	99-0361831	AMC 352326
GV-11	99-0361832	AMC 352327
GV-12	99-0361833	AMC 352328

NO. OF CLAIMS 12
AMOUNT \$100.00
RECEIPT NO. 2514084
INIT. PH
** BLM-ASO**


RECEIVED
BUREAU OF LAND MANAGEMENT
MAY 1 1999
DENVER, COLORADO

Auric Resources International, Inc.
1020 W. Wickenburg Way, Ste. E-9
Wickenburg, Arizona 85390-3290



Bureau of Land Management
Arizona State Office
One North Central Avenue
Suite 800
Phoenix, Arizona 85004-4427

STATE OF ARIZONA
FEB 09 10 PM 14:54



United States Department of the Interior
Bureau of Land Management
 LANDS/RECREATION & PLANNING
 ONE N CENTRAL AVE
 PHOENIX, AZ 85004 -2203
 Phone: 602-417-9200

Receipt

No: 2514084

Transaction #: 2591480	
Date of Transaction: 02/13/2012	
CUSTOMER:	
AURIC RESOURCES INTERNATIONAL INC PO BOX 1738 WICKENBURG, AZ 85358-1738 US	

LINE #	QTY	DESCRIPTION	REMARKS	UNIT PRICE	TOTAL
1	1.00	LOCATABLE MINERALS / MINING CLAIMS-NOT NEW-UNADJUD, ONE AUTH NO. ONLY / MINING CLAIM MONEY RECEIVED CASES: AMC352317/\$120.00	QCD (12)	- n/a -	120.00
TOTAL:					\$120.00

PAYMENT INFORMATION			
1	AMOUNT:	120.00	POSTMARKED: 02/09/2012
	TYPE:	CHECK	RECEIVED: 02/13/2012
	CHECK NO:	6302	
	NAME:	AURIC RESOURCES INTERNATIONAL INC PO BOX 1738 WICKENBURG AZ 85358-1738 US	

REMARKS

This receipt was generated by the automated BLM Collections and Billing System and is a paper representation of a portion of the official electronic record contained therein.

NOTICE!!

These documents have been scanned!

Do not place un-scanned documents beneath this notice!

Do not remove this notice from this file!

GPO Jacket No. 560-102
Print Order 61540
Rise Business Services, LLC
Job=AZ15 7/3/2019



Box Number= AZ15140



Claim Begin-End: AMC352317-AMC352328

4 Annual Filings



AZ15140-11

AMC351599-AMC352455

352317

415928

MAINTENANCE FEE PAYMENT

Claimant Name: The Golden Vulture LLC
 Address: P.O. Box 1938
 City: Wickenburg State: Az Zip: 85358-1938
 Telephone: 928-684-0325
 E-mail address: auricles@mindspring.com
 Signature: William C Berridge
William C. Berridge, manager
 Check here if this is a change of address.

RECEIVED
 BLM AZ STATE OFFICE
 2010 AUG 28 P 1:35
 PHOENIX, ARIZONA
 BLM
 Date
 Stamp

LINE NO.	AMC NUMBER	CLAIM/SITE NAME	COUNTY RECORDER DATA (If available)	TWP	RNG	SEC
1	352317	GV1	99-0361822	6N	6W	27
2	352318	GV2	99-0361823	"	"	"
3	352319	GV3	99-0361824	"	"	"
4	352320	GV4	99-0361825	"	"	"
5	352321	GV5	99-0361826	"	"	"
6	352322	GV6	99-0361827	"	"	"
7	352323	GV7	99-0361828	"	"	"
8	352324	GV8	99-0361829	"	"	"
9	352325	GV9	99-0361830	"	"	"
10	352326	GV10	99-0361831	"	"	"

List additional claims on Form MCF114.

Bureau of Land Management
 Arizona State Office
www.blm.gov/az/

No. of Claims*: 29 x \$155 = \$4495.00
 Check No: _____ Init. _____
 Receipt No.: 4250440
 For BLM Use Only

* \$155 per lode mining claim, mill site, or tunnel site; and \$155 for each 20 acres or portion thereof for each placer mining claim.

Form: MCF112
 Revised July 2014

This form is available from the Arizona Geological Survey and may be reproduced.

ENTERED
 SEP 03 2010
 BY: RAM

SUPPLEMENTAL ATTACHMENT

May be used with the following forms for listing additional mining claims:

Check One.


- Affidavit of Performance of Annual Work
- Maintenance Fee Payment
- Notice of Intent to Hold Mining Claims
- Notice of Non-Liability for Labor and Materials Furnished
- Quit claim Deed

RECEIVED
BLM AZ STATE OFFICE
2018 AUG 28 P 1:35
PHOENIX, ARIZONA

BLM
Date
Stamp

LINE NO.	AMC NUMBER	CLAIM/SITE NAME	COUNTY RECORDER DATA (If available)	TWP	RNG	SEC
11	352327	GV 11	99-0361832	6N	6W	27
12	352328	GV 12	99-0361833	"	"	"
13	415928	GV 13	2012-018165	6N	6W	26
14	415929	GV 14	2012-018166	"	"	"
15	415930	GV 15	2012-018167	6N	6W	27
16	415931	GV 16	2012-018168	"	"	"
17	415932	GV 17	2012-018169	"	"	"
18	415933	GV 18	2012-018170	6N	6W	26
19	415934	GV 19	2012-018171	"	"	"
20	415935	GV 20	2012-018172	6N	6W	34
21	415936	GV 21	2012-018173	"	"	"
22	415937	GV 22	2012-018174	"	"	"
23	415938	GV 23	2012-018175	6N	6W	35
24	415939	GV 24	2012-018176	"	"	"
25	415940	GV 25	2012-018177	6N	6W	34
26	415941	GV 26	2012-018178	6N	6W	35
27	415942	GV 27	2012-018179	"	"	"
28	415943	GV 28	2012-018180	"	"	"
29	415944	GV 29	2012-018181	"	"	"

Form MCF114
Revised July 2014



This form is available from the Arizona Geological Survey and may be reproduced.

PRESS FIRMLY TO SEAL

PRESS FIRMLY TO SEAL

PRIORITY MAIL EXPRESS™

OUR FASTEST SERVICE IN THE U.S.



This envelope is made from post-consumer waste. Please recycle - again.

WHEN USED INTERNATIONALLY, A CUSTOMS DECLARATION LABEL MAY BE REQUIRED.



EP13F July 2013 OD: 12.5 x 9.5



PS 10001000006

VISIT US AT USPS.COM®
ORDER FREE SUPPLIES ONLINE



1020



85004

U.S. POSTAGE PAID
PME 1-Day
WICKENBURG, AZ
85090
AUG 27, 18
AMOUNT
\$24.70
R2304N116747-03



E E 2 3 2 5 4 5 5 7 4 U S

INTERNATIONAL USE



PRIORITY MAIL EXPRESS™

CUSTOMER USE ONLY

FROM: (PLEASE PRINT) PHONE ()

*Artic Resolutions Inc
1020 W Wickenburg Way
Wickenburg AZ
85390-3990*

PAYMENT BY ACCOUNT (if applicable)

DELIVERY OPTIONS (Customer Use Only)

SIGNATURE REQUIRED Note: The mailer must check the "Signature Required" box if the mailer: 1) Requires the addressee's signature; OR 2) Purchases additional insurance; OR 3) Purchases COD service; OR 4) Purchases Return Receipt service. If the box is not checked, the Postal Service will leave the item in the addressee's mail receptacle or other secure location without attempting to obtain the addressee's signature on delivery.

Delivery Options

No Saturday Delivery (delivered next business day)
 Sunday/Holiday Delivery Required (additional fee, where available*)
 10:30 AM Delivery Required (additional fee, where available*)
 *Refer to USPS.com® or local Post Office™ for availability.

TO: (PLEASE PRINT) PHONE ()

*U.S. BUREAU OF LAND MGMT.
ONE N. CENTRAL AVE.
5TH FLOOR PHOENIX
ARIZONA*

ZIP + 4® (U.S. ADDRESSES ONLY)

85004-4497

WRITE FIRMLY WITH BALL POINT PEN ON HARD SURFACE TO MAKE ALL COPIES LEGIBLE.

ORIGIN (POSTAL SERVICE USE ONLY)

1-Day 2-Day Military DPO

PO ZIP Code	Scheduled Delivery Date (MM/DD/YY)	Postage
<i>85390</i>	<i>9/28/18</i>	\$ <i>24.70</i>
Date Accepted (MM/DD/YY)	Scheduled Delivery Time	Insurance Fee
<i>8/27/18</i>	<input type="checkbox"/> 10:30 AM <input type="checkbox"/> 3:00 PM <input type="checkbox"/> 12 NOON	\$
Time Accepted	10:30 AM Delivery Fee	Return Receipt Fee
<input type="checkbox"/> AM <input checked="" type="checkbox"/> PM	\$	\$
Special Handling/Fragile	Sunday/Holiday Premium Fee	Total Postage & Fees
\$	\$	\$ <i>24.70</i>
Weight	Acceptance Employee Initials	
lbs. <i>37</i> ozs.	<i>K</i>	

DELIVERY (POSTAL SERVICE USE ONLY)

Delivery Attempt (MM/DD/YY)	Time	Employee Signature
	<input type="checkbox"/> AM <input type="checkbox"/> PM	
Delivery Attempt (MM/DD/YY)	Time	Employee Signature
	<input type="checkbox"/> AM <input type="checkbox"/> PM	

LABEL 11-B, OCTOBER 2016 PSN 7690-02-000-9996 3-ADDRESSEE COPY

RECEIVED
BIRMINGHAM STATE OFFICE



This packaging is the property of the U.S. Postal Service® and is provided solely for use in sending Priority Mail Express™ shipments. Misuse may be a violation of federal law. This packaging is not for resale. EP13F © U.S. Postal Service; July 2013; All rights reserved.

United States Department of the Interior
Bureau of Land Management
 DIV OF LANDS, MINRLS & ENERGY
 ONE N CENTRAL AVE
 PHOENIX, AZ 85004 -4427
 Phone: 602-417-9200

Receipt

No: 4250446

Transaction #: 4365945	
Date of Transaction: 08/30/2018	
CUSTOMER:	
THE GOLDEN VULTURE LLC PO BOX 1738 WICKENBURG,AZ 85358-1738 US	

LINE #	QTY	DESCRIPTION	REMARKS	UNIT PRICE	TOTAL
1	1.00	LOCATABLE MINERALS / MINING CLAIMS- NOT NEW-UNADJUD,ONE AUTH NO. ONLY / MINING CLAIM MONEY RECEIVED CASES: AMC352317/\$4495.00	MAINT 2019/29	- n/a -	4495.00
TOTAL:					\$4,495.00

PAYMENT INFORMATION					
NOTE: Items will appear on credit card statement as "Bureau of Land Mgmt CO".					
1	AMOUNT:	4495.00	POSTMARKED:	N/A	
	TYPE:	CREDIT CARD	RECEIVED:	08/30/2018	
	NAME:	THE GOLDEN VULTURE LLC PO BOX 1738 WICKENBURG AZ 85358-1738 US			
	CARD NO:	XXXXXXXXXXXX8118	AUTH CODE:	09209G	
	NAME ON CARD:	THE GOLDEN VULTURE LLC			
	SIGNATURE:				


REMARKS

This receipt was generated by the automated BLM Collections and Billing System and is a paper representation of a portion of the official electronic record contained therein.

352317
415928

MAINTENANCE FEE PAYMENT

Claimant Name: The Golden Vulture LLC
 Address: P.O. Box 1938
 City: Wickenburg State: Az. Zip: 85358-1938
 Telephone: 928-684-0325
 E-mail address: auricres@mindspring.com
 Signature: William C Berridge
William C. Berridge, manager
 Check here if this is a change of address.



LINE NO.	AMC NUMBER	CLAIM/SITE NAME	COUNTY RECORDER DATA (If available)	TWP	RNG	SEC
1	352317	GV1	99-0361822	6N	6W	27
2	352318	GV2	99-0361823	"	"	"
3	352319	GV3	99-0361824	"	"	"
4	352320	GV4	99-0361825	"	"	"
5	352321	GV5	99-0361826	"	"	"
6	352322	GV6	99-0361827	"	"	"
7	352323	GV7	99-0361828	"	"	"
8	352324	GV8	99-0361829	"	"	"
9	352325	GV9	99-0361830	"	"	"
10	352326	GV10	99-0361831	"	"	"

List additional claims on Form MCF114.

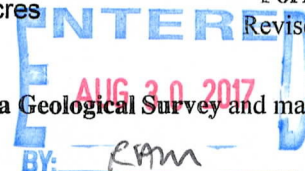
Bureau of Land Management
 Arizona State Office
www.blm.gov/az/

No. of Claims*: 29 x \$155 = \$4495.00
 Check No.: CC Init. WCB
 Receipt No.: 3957988
 For BLM Use Only

* \$155 per lode mining claim, mill site, or tunnel site; and \$155 for each 20 acres or portion thereof for each placer mining claim.

Form: MCF112
 Revised July 2014

This form is available from the Arizona Geological Survey and may be reproduced.




SUPPLEMENTAL ATTACHMENT

May be used with the following forms for listing additional mining claims:

Check One.

- Affidavit of Performance of Annual Work
- Maintenance Fee Payment
- Notice of Intent to Hold Mining Claims
- Notice of Non-Liability for Labor and Materials Furnished
- Quit claim Deed



LINE NO.	AMC NUMBER	CLAIM/SITE NAME	COUNTY RECORDER DATA (If available)	TWP	RANGE	SEC
11	352327	GV 11	99-036 1832	6N	6W	27
12	352328	GV 12	99-036 1833	"	"	"
13	415928	GV 13	2012-018165	6N	6W	26
14	415929	GV 14	2012-018166	"	"	"
15	415930	GV 15	2012-018167	6N	6W	27
16	415931	GV 16	2012-018168	"	"	"
17	415932	GV 17	2012-018169	"	"	"
18	415933	GV 18	2012-018170	6N	6W	26
19	415934	GV 19	2012-018171	"	"	"
20	415935	GV 20	2012-018172	6N	6W	34
21	415936	GV 21	2012-018173	"	"	"
22	415937	GV 22	2012-018174	"	"	"
23	415938	GV 23	2012-018175	6N	6W	35
24	415939	GV 24	2012-018176	"	"	"
25	415940	GV 25	2012-018177	6N	6W	34
26	415941	GV 26	2012-018178	6N	6W	35
27	415942	GV 27	2012-018179	"	"	"
28	415943	GV 28	2012-018180	"	"	"
29	415944	GV 29	2012-018181	"	"	"

Form MCF114
Revised July 2014

PRESS FIRMLY TO SEAL

PRESS FIRMLY TO SEAL



1020



85004

WICKENBURG, AZ
85390
AUG 22 17
AMOUNT
\$26.50
R2304M115062-08



This envelope is made from post-consumer waste. Please recycle - again.

★ MAIL ★
EXPRESS

OUR FASTEST SERVICE IN THE U.

WHEN USED INTERNATIONALLY,
A CUSTOMS DECLARATION
LABEL MAY BE REQUIRED.



EP13F July 2013 OD: 12.5 x 9.5



CUSTOMER USE ONLY

FROM: (PLEASE PRINT) _____ PHONE: () _____

PAYMENT BY ACCOUNT (if applicable)

DELIVERY OPTIONS (Customer Use Only)

SIGNATURE REQUIRED Note: The mailer must check the "Signature Required" box if the mailer: 1) Requires the addressee's signature; OR 2) Purchases additional insurance; OR 3) Purchases COD service; OR 4) Purchases Return Receipt service. If the box is not checked, the Postal Service will leave the item in the addressee's mail receptacle or other secure location without attempting to obtain the addressee's signature on delivery.

Delivery Options

No Saturday Delivery (delivered next business day)

Sunday/Holiday Delivery Required (additional fee, where available*)

10:30 AM Delivery Required (additional fee, where available*)

**Bureau of Land Management
Arizona State Office
One North Central Avenue
Suite 800
Phoenix, Arizona 85004-4427**

* For pickup or USPS Tracking™, visit USPS.com or call 800-222-1811.
* \$100.00 Insurance included.

WRITE ON HARD SURFACE TO MAKE ALL COPIES LEGIBLE.



EL556334374US



**PRIORITY
★ MAIL ★
EXPRESS™**

ORIGIN (POSTAL SERVICE USE ONLY)

1-Day 2-Day Military DPO

PO/ZIP Code: 85390 Scheduled Delivery Date (MMDDYY): 8/22/17 Postage: \$ 26.75

Date Accepted (MMDDYY): 8/22/17 Scheduled Delivery Time: 10:30 AM 3:00 PM 12 NOON Insurance Fee: \$ COD Fee: \$

Time Accepted: AM PM 10:30 AM Delivery Fee: \$ Return Receipt Fee: \$ Live Animal Transportation Fee: \$

Weight: Flat Rate \$ Sunday/Holiday Premium Fee: \$ Total Postage & Fees: \$ 26.75

lbs. 4 ozs. Acceptance Employee Initials: _____

DELIVERY (POSTAL SERVICE USE ONLY)

Delivery Attempt (MMDDYY): _____ Time: AM PM Employee Signature: _____

Delivery Attempt (MMDDYY): _____ Time: AM PM Employee Signature: _____

LABEL 11-B, SEPTEMBER 2015 PSN 7690-02-000-9096 3-ADDRESSEE COPY

RETURN RECEIPT
REQUESTED

RETURN RECEIPT
REQUESTED

SIT US AT USPS.COM®
ORDER FREE SUPPLIES ONLINE



This packaging is the property of the U.S. Postal Service® and is provided solely for use in sending Priority Mail Express™ shipments. Misuse may be a violation of federal law. This packaging is not for resale. © 2015 U.S. Postal Service. All rights reserved.

PRIORITY ★ MAIL ★ EXPRESS™



FLAT RATE ENVELOPE
ONE RATE ★ ANY WEIGHT*

RECEIVED
BLM AZ STATE OFFICE
2011 AUG 23 P 3:00
PHOENIX, ARIZONA



PS 1000 1000006

EP13F July 2013
OD: 12.5 x 9.5



* Money Back Guarantee to U.S., select APO/FPO/DPO, and select International destinations. See DMM and IMM at pe.usps.com for complete details.
* For International shipments, the maximum weight is 4 lbs.

United States Department of the Interior
Bureau of Land Management
 DIV OF LANDS, MINRLS & ENERGY
 ONE N CENTRAL AVE
 PHOENIX, AZ 85004 -4427
 Phone: 602-417-9200

Receipt

No: 3957988

Transaction #: 4067775	
Date of Transaction: 08/25/2017	
CUSTOMER:	
THE GOLDEN VULTURE LLC PO BOX 1738 WICKENBURG, AZ 85358-1738 US	

LINE #	QTY	DESCRIPTION	REMARKS	UNIT PRICE	TOTAL
1	1.00	LOCATABLE MINERALS / MINING CLAIMS- NOT NEW-UNADJUD, ONE AUTH NO. ONLY / MINING CLAIM MONEY RECEIVED CASES: AMC352317/\$4495.00	MAINT 2018/29	- n/a -	4495.00
TOTAL:					\$4,495.00

PAYMENT INFORMATION			
NOTE: Items will appear on credit card statement as "Bureau of Land Mgmt CO".			
1	AMOUNT:	4495.00	POSTMARKED: N/A
	TYPE:	CREDIT CARD	RECEIVED: 08/25/2017
	NAME:	THE GOLDEN VULTURE LLC PO BOX 1738 WICKENBURG AZ 85358-1738 US	
	CARD NO:	XXXXXXXXXXXX8118	AUTH CODE: 02854G
	NAME ON CARD:	THE GOLDEN VULTURE LLC	
	EXPIRES:	11/2020	
	SIGNATURE:		

REMARKS

This receipt was generated by the automated BLM Collections and Billing System and is a paper representation of a portion of the official electronic record contained therein.

415928
352317

MAINTENANCE FEE PAYMENT

Claimant Name: The Golden Vulture LLC
 Address: P.O. Box 1938
 City: Wickenburg State: Az. Zip: 85358-1938
 Telephone: 928-684-0325
 E-mail address: auricles@mindspring.com
 Signature: William C. Berridge
William C. Berridge, Manager
 Check here if this is a change of address.

RECEIVED
 BLM AZ STATE OFFICE
 2016 AUG 30 A 10:30
 PHOENIX, ARIZONA
 BLM
 Date
 Stamp

LINE NO.	AMC NUMBER	CLAIM/SITE NAME	COUNTY RECORDER DATA (If available)	TWP	RNG	SEC
1	352317	GV1	99-0361822	6N	6W	27
2	352318	GV2	99-0361823	"	"	"
3	352319	GV3	99-0361824	"	"	"
4	352320	GV4	99-0361825	"	"	"
5	352321	GV5	99-0361826	"	"	"
6	352322	GV6	99-0361827	"	"	"
7	352323	GV7	99-0361828	"	"	"
8	352324	GV8	99-0361829	"	"	"
9	352325	GV9	99-0361830	"	"	"
10	352326	GV10	99-0361831	"	"	"

List additional claims on Form MCF114.

Bureau of Land Management
 Arizona State Office
www.blm.gov/az/

AUG 31 2016
 RAM

No. of Claims*: 29 x \$155 = \$4495.00
 Check No: CARD Init. PET
 Receipt No.: 3646503
 For BLM Use Only

* \$155 per lode mining claim, mill site, or tunnel site; and \$155 for each 20 acres or portion thereof for each placer mining claim.

Form: MCF112
 Revised July 2014

SUPPLEMENTAL ATTACHMENT

May be used with the following forms for listing additional mining claims:

Check One.

- Affidavit of Performance of Annual Work
- Maintenance Fee Payment
- Notice of Intent to Hold Mining Claims
- Notice of Non-Liability for Labor and Materials Furnished
- Quit claim Deed

BLM
Date
Stamp

RECEIVED
BLM AZ STATE OFFICE
2016 AUG 30 A 10:30
PHOENIX, ARIZONA

LINE NO.	AMC NUMBER	CLAIM/SITE NAME	COUNTY RECORDER DATA (If available)	TWP	RANGE	SEC
11	352327	GV 11	99-0361832	6N	6W	27
12	352328	GV 12	99-0361833	"	"	"
13	415928	GV 13	2012-018165	6N	6W	26
14	415929	GV 14	2012-018166	"	"	"
15	415930	GV 15	2012-018167	6N	6W	27
16	415931	GV 16	2012-018168	"	"	"
17	415932	GV 17	2012-018169	"	"	"
18	415933	GV 18	2012-018170	6N	6W	26
19	415934	GV 19	2012-018171	"	"	"
20	415935	GV 20	2012-018172	6N	6W	34
21	415936	GV 21	2012-018173	"	"	"
22	415937	GV 22	2012-018174	"	"	"
23	415938	GV 23	2012-018175	6N	6W	35
24	415939	GV 24	2012-018176	"	"	"
25	415940	GV 25	2012-018177	6N	6W	34
26	415941	GV 26	2012-018178	6N	6W	35
27	415942	GV 27	2012-018179	"	"	"
28	415943	GV 28	2012-018180	"	"	"
29	415944	GV 29	2012-018181	"	"	"

Form MCF114
Revised July 2014

United States Department of the Interior
Bureau of Land Management
 DIV OF LANDS, MINRLS & ENERGY
 ONE N CENTRAL AVE
 PHOENIX, AZ 85004 -4427
 Phone: 602-417-9200

Receipt

No: 3646503

Transaction #: 3750486	
Date of Transaction: 08/30/2016	
CUSTOMER:	
AURIC RESOURCES INTERNATIONAL INC PO BOX 1738 WICKENBURG, AZ 85358-1738 US	

LINE #	QTY	DESCRIPTION	REMARKS	UNIT PRICE	TOTAL
1	1.00	LOCATABLE MINERALS / MINING CLAIMS- NOT NEW-UNADJUD, ONE AUTH NO. ONLY / MINING CLAIM MONEY RECEIVED CASES: AMC352317/\$4495.00	2017 MAINT/29	- n/a -	4495.00
TOTAL:					\$4,495.00

PAYMENT INFORMATION			
NOTE: Items will appear on credit card statement as "Bureau of Land Mgmt CO".			
1	AMOUNT:	4495.00	POSTMARKED: N/A
	TYPE:	CREDIT CARD	RECEIVED: 08/30/2016
	NAME:	GOLDEN VULTURE BERRIDGE, WILLIAM PO BOX 1738 WICKENBURG AZ 85358-1738 US	
	CARD NO:	XXXXXXXXXXXX8118	AUTH CODE: 09536G
	NAME ON CARD:	WILLIAM BERRIDGE	
	EXPIRES:	11/2016	
	SIGNATURE:		

REMARKS

This receipt was generated by the automated BLM Collections and Billing System and is a paper representation of a portion of the official electronic record contained therein.

352317
415928

MAINTENANCE FEE PAYMENT

Claimant Name: The Golden Vulture LLC
Address: P.O. Box 1938
City: Wickenburg State: Az. Zip: 85358-1938
Telephone: 928-684-0325
E-mail address: auricles@mindspring.com
Signature: William C. Berridge
William C. Berridge, manager
 Check here if this is a change of address.

RECEIVED
BLM AZ STATE OFFICE
2015 AUG 27 A 10:05
PHOENIX, ARIZONA
BLM
Date
Stamp

LINE NO.	AMC NUMBER	CLAIM/SITE NAME	COUNTY RECORDER DATA (If available)	TWP	RNG	SEC
1	352317	GV1	99-0361822	6N	6W	27
2	352318	GV2	99-0361823	"	"	"
3	352319	GV3	99-0361824	"	"	"
4	352320	GV4	99-0361825	"	"	"
5	352321	GV5	99-0361826	"	"	"
6	352322	GV6	99-0361827	"	"	"
7	352323	GV7	99-0361828	"	"	"
8	352324	GV8	99-0361829	"	"	"
9	352325	GV9	99-0361830	"	"	"
10	352326	GV10	99-0361831	"	"	"

List additional claims on Form MCF114.

No. of Claims*: 29 x \$155 = 4495.00
Check No: CC Init. EBG
Receipt No.: 3378192
For BLM Use Only

Bureau of Land Management
Arizona State Office
www.blm.gov/az/

* \$155 per lode mining claim, mill site, or tunnel site; and \$155 for each 20 acres or portion thereof for each placer mining claim.

Form: MCF112
Revised July 2014

ENTERED
AUG 28 2015
BY: 12

This form is available from the **Arizona Geological Survey** and may be reproduced.

SUPPLEMENTAL ATTACHMENT

May be used with the following forms for listing additional mining claims:

Check One.

- Affidavit of Performance of Annual Work
- Maintenance Fee Payment
- Notice of Intent to Hold Mining Claims
- Notice of Non-Liability for Labor and Materials Furnished
- Quit claim Deed

BLM Date Stamp	RECEIVED BLM AZ STATE OFFICE PHOENIX, ARIZONA 2015 AUG 27 A 10:05
----------------------	----------------------------------------------------------------------------

LINE NO.	AMC NUMBER	CLAIM/SITE NAME	COUNTY RECORDER DATA (If available)	TWP	RNG	SEC
11	352327	GV 11	99-0361832	6N	6W	27
12	352328	GV 12	99-0361833	"	"	"
13	415928	GV 13	2012-018165	6N	6W	26
14	415929	GV 14	2012-018166	"	"	"
15	415930	GV 15	2012-018167	6N	6W	27
16	415931	GV 16	2012-018168	"	"	"
17	415932	GV 17	2012-018169	"	"	"
18	415933	GV 18	2012-018170	6N	6W	26
19	415934	GV 19	2012-018171	"	"	"
20	415935	GV 20	2012-018172	6N	6W	34
21	415936	GV 21	2012-018173	"	"	"
22	415937	GV 22	2012-018174	"	"	"
23	415938	GV 23	2012-018175	6N	6W	35
24	415939	GV 24	2012-018176	"	"	"
25	415940	GV 25	2012-018177	6N	6W	34
26	415941	GV 26	2012-018178	6N	6W	35
27	415942	GV 27	2012-018179	"	"	"
28	415943	GV 28	2012-018180	"	"	"
29	415944	GV 29	2012-018181	"	"	"

Form MCF114
Revised July 2014

United States Department of the Interior
Bureau of Land Management
 LANDS/RECREATION & PLANNING
 ONE N CENTRAL AVE
 PHOENIX, AZ 85004 -2203
 Phone: 602-417-9200

Receipt

No: 3378192

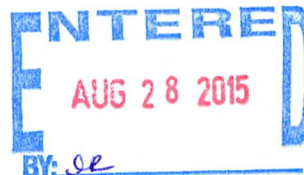
Transaction #: 3476443	
Date of Transaction: 08/27/2015	
CUSTOMER:	
GOLDEN VULTURE LLC 1020 W WICKENBURG WAY SUITE E 9 WICKENBURG, AZ 85390-3290 US	

LINE #	QTY	DESCRIPTION	REMARKS	UNIT PRICE	TOTAL
1	1.00	LOCATABLE MINERALS / MINING CLAIMS- NOT NEW-UNADJUD, ONE AUTH NO. ONLY / MINING CLAIM MONEY RECEIVED CASES: AMC352317/\$4495.00	2016 MAINT (29)	- n/a -	4495.00
TOTAL:					\$4,495.00

PAYMENT INFORMATION			
NOTE: Items will appear on credit card statement as "Bureau of Land Mgmt CO".			
1	AMOUNT:	4495.00	POSTMARKED: N/A
	TYPE:	CREDIT CARD	RECEIVED: 08/27/2015
	NAME:	GOLDEN VULTURE LLC 1020 W WICKENBURG WAY SUITE E 9 WICKENBURG AZ 85390-3290 US	
	CARD NO:	XXXXXXXXXXXX8118	AUTH CODE: 05385G
	NAME ON CARD:	WILLIAM BERRIDGE	
	EXPIRES:	11/2016	
	SIGNATURE:		

REMARKS

This receipt was generated by the automated BLM Collections and Billing System and is a paper representation of a portion of the official electronic record contained therein.



This receipt was generated by the automated BLM Collections and Billing System and is a paper representation of a portion of the official electronic record contained therein.

352317

415928

August 23, 2013

U.S. Department of the Interior
Bureau of Land Management
Arizona State Office
One North Central Ave., Suite 800
Phoenix, AZ 85004-4427

Dear Staff:

Please process our corporate Visa card in the amount of \$4060.00 to cover the 2013/2014 maintenance fees for the 29 unpatented placer mining claims (GV #1-29) which are described on Exhibit "A" attached to this document. All of the claims are located in Maricopa County, Arizona. Please forward your receipt to us at our mailing address given below. Thank you very much.

Sincerely,

William C. Berridge, P.G., Manager
The Golden Vulture LLC
1020 W. Wickenburg Way, Ste E-9
Wickenburg, AZ 85390-3290

phone: (928) 684-0325 fax: (928) 684-0328

Attached: Exhibit "A" (GV #1-29 claims) with AMC & County serial numbers

Visa credit card payment (\$4,060.00)

ENTERED
SEP 9 2013
BY: RE

RECEIVED
BLM AZ STATE OFFICE
2013 AUG 27 A 11:02
PHOENIX, ARIZONA

EXHIBIT "A"

<u>Claim Name</u>	<u>Maricopa County Recorders Office (Serial#)</u>	<u>U.S.B.L.M. AMC Number</u>
GV-1	99-0361822	AMC 352317
GV-2	99-0361823	AMC 352318
GV-3	99-0361824	AMC 352319
GV-4	99-0361825	AMC 352320
GV-5	99-0361826	AMC 352321
GV-6	99-0361827	AMC 352322
GV-7	99-0361828	AMC 352323
GV-8	99-0361829	AMC 352324
GV-9	99-0361830	AMC 352325
GV-10	99-0361831	AMC 352326
GV-11	99-0361832	AMC 352327
GV-12	99-0361833	AMC 352328
GV-13	20120180165	AMC 415928
GV-14	20120180166	AMC 415929
GV-15	20120180167	AMC 415930
GV-16	20120180168	AMC 415931
GV-17	20120180169	AMC 415932
GV-18	20120180170	AMC 415933
GV-19	20120180171	AMC 415934
GV-20	20120180172	AMC 415935
GV-21	20120180173	AMC 415936
GV-22	20120180174	AMC 415937

2013 AUG 27 A 11:02

RECEIVED
BLM AZ STATE OFFICE

PHOENIX, ARIZONA

GV-23	20120180175	AMC 415938
GV-24	20120180176	AMC 415939
GV-25	20120180177	AMC 415940
GV-26	20120180178	AMC 415941
GV-27	20120180179	AMC 415942
GV-28	20120180180	AMC 415943
GV-29	20120180181	AMC 415944

RECEIVED
 BLM AZ STATE OFFICE
 2013 AUG 27 A 11:02
 PHOENIX, ARIZONA

NO. OF CLAIMS 29
 AMOUNT \$4060.
 RECEIPT NO. 2366088
 INIT. ERG
 ** BLM-ASO**

United States Department of the Interior
Bureau of Land Management
 LANDS/RECREATION & PLANNING
 ONE N CENTRAL AVE
 PHOENIX, AZ 85004 -2203
 Phone: 602-417-9200

Receipt

No: 2866088

Transaction #: 2952006	
Date of Transaction: 08/27/2013	
CUSTOMER:	
GOLDEN VULTURE LLC 1020 W WICKENBURG WAY SUITE E 9 WICKENBURG, AZ 85390-3290 US	

LINE #	QTY	DESCRIPTION	REMARKS	UNIT PRICE	TOTAL
1	1.00	LOCATABLE MINERALS / MINING CLAIMS- NOT NEW-UNADJUD, ONE AUTH NO. ONLY / MINING CLAIM MONEY RECEIVED CASES: AMC352317/\$4060.00	2014 MAINT (29)	- n/a -	4060.00
TOTAL:					\$4,060.00

PAYMENT INFORMATION			
NOTE: Items will appear on credit card statement as "Bureau of Land Mgmt CO".			
1	AMOUNT:	4060.00	POSTMARKED: N/A
	TYPE:	CREDIT CARD	RECEIVED: 08/27/2013
	NAME:	GOLDEN VULTURE LLC 1020 W WICKENBURG WAY SUITE E 9 WICKENBURG AZ 85390-3290 US	
	CARD NO:	XXXXXXXXXXXX8118	AUTH CODE: 03475G
	NAME ON CARD:	WILLIAM BERRIDGE	
	EXPIRES:	11/2013	
	SIGNATURE:		

REMARKS

This receipt was generated by the automated BLM Collections and Billing System and is a paper representation of a portion of the official electronic record contained therein.

AMC 352317

415928

August 29, 2012

U.S. Department of the Interior
Bureau of Land Management
Arizona State Office
One North Central Ave., Suite 800
Phoenix, AZ 85004-4427

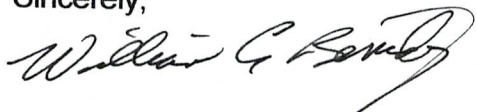
NO. OF CLAIMS 29
AMOUNT 4060
RECEIPT NO. 2645895
INIT. SC

** BLM-ASO**

Dear Staff:

Please find enclosed our check # 1030 in the amount of \$4060.00 to cover the 2012/2013 maintenance fees for the 29 unpatented placer mining claims (GV #1-29) which are described on Exhibit "A" attached to this document. All of the claims are located in Maricopa County, Arizona. Please forward your receipt to us at our mailing address given below. Thank you very much.

Sincerely,



William C. Berridge, P.G., Manager
The Golden Vulture LLC
1020 W. Wickenburg Way, Ste E-9
Wickenburg, AZ 85390-3290

phone: (928) 684-0325 fax: (928) 684-0328

Attached: Exhibit "A" (GV #1-29 claims) with AMC & County serial numbers

encl.: The Golden Vulture LLC check # 1030 (\$4,060.00)

RECEIVED
BLM AZ STATE OFFICE
2012 AUG 30 P 3:04
PHOENIX, ARIZONA

ENTERED INTO COMPUTER

9/12/12 AT

EXHIBIT "A"

<u>Claim Name</u>	<u>Maricopa County Recorders Office (Serial#)</u>	<u>U.S.B.L.M. AMC Number</u>
GV-1	99-0361822	AMC 352317
GV-2	99-0361823	AMC 352318
GV-3	99-0361824	AMC 352319
GV-4	99-0361825	AMC 352320
GV-5	99-0361826	AMC 352321
GV-6	99-0361827	AMC 352322
GV-7	99-0361828	AMC 352323
GV-8	99-0361829	AMC 352324
GV-9	99-0361830	AMC 352325
GV-10	99-0361831	AMC 352326
GV-11	99-0361832	AMC 352327
GV-12	99-0361833	AMC 352328
GV-13	20120180165	AMC 415928
GV-14	20120180166	AMC 415929
GV-15	20120180167	AMC 415930
GV-16	20120180168	AMC 415931
GV-17	20120180169	AMC 415932
GV-18	20120180170	AMC 415933
GV-19	20120180171	AMC 415934
GV-20	20120180172	AMC 415935
GV-21	20120180173	AMC 415936
GV-22	20120180174	AMC 415937

RECEIVED
 BLM ARIZONA OFFICE
 2012 AUG 30 3:04 PM
 PHOENIX, ARIZONA

2/50

GV-23	20120180175	AMC 415938
GV-24	20120180176	AMC 415939
GV-25	20120180177	AMC 415940
GV-26	20120180178	AMC 415941
GV-27	20120180179	AMC 415942
GV-28	20120180180	AMC 415943
GV-29	20120180181	AMC 415944

RECEIVED
BLM AZ STATE OFFICE
2012 AUG 30 P 3:04
PHOENIX, ARIZONA

7/50

United States Department of the Interior
 Bureau of Land Management
 LANDS/RECREATION & PLANNING
 ONE N CENTRAL AVE
 PHOENIX, AZ 85004 -2203
 Phone: 602-417-9200

Receipt

No: 2645895

Transaction #: 2726665		ENTERED INTO COMPUTER
Date of Transaction: 08/30/2012		
CUSTOMER:		
GOLDEN VULTURE LLC 1020 W WICKENBURG WAY SUITE E 9 WICKENBURG, AZ 85390-3290 US		

LINE #	QTY	DESCRIPTION	REMARKS	UNIT PRICE	TOTAL
1	1.00	LOCATABLE MINERALS / MINING CLAIMS-NOT NEW-UNADJUD, ONE AUTH NO. ONLY / MINING CLAIM MONEY RECEIVED CASES: AMC352317/\$4060.00	MAINT (29) 2013	- n/a -	4060.00
TOTAL:					\$4,060.00

PAYMENT INFORMATION					
1	AMOUNT:	4060.00	POSTMARKED:	N/A	
	TYPE:	CHECK	RECEIVED:	08/30/2012	
	CHECK NO:	1030			
	NAME:	GOLDEN VULTURE LLC 1020 W WICKENBURG WAY SUITE E 9 WICKENBURG AZ 85390-3290 US			

REMARKS

This receipt was generated by the automated BLM Collections and Billing System and is a paper representation of a portion of the official electronic record contained therein.

Lead H's (PB)
 AMC 352317
 415928



MAIL: P.O. BOX 1738 • WICKENBURG, AZ 85358-1738
(928) 684-0325 • FAX (928) 684-0328
E-MAIL: auricres@mindspring.com

August 24, 2011

AMC 352317
397260
362424
303226

U.S. Department of the Interior
Bureau of Land Management
Arizona State Office
One North Central Ave., Suite 800
Phoenix, AZ 85004-4427

Dear Staff:

Please find enclosed our check # 6022 in the amount of \$1680.00 to cover the 2011/2012 maintenance fees for the 12 unpatented placer mining claims (GV #1-12) which are described on Exhibit "A" attached to this document. All of the claims are located in Maricopa County, Arizona. Please forward your receipt to us at our mailing address given below. Thank you very much.

Sincerely,

William C. Berridge, P.G., Pres./CEO
Auric Resources International, Inc.
P.O.Box 1738
Wickenburg, AZ 85358-1738

ENTERED INTO COMPUTER

AUG 31 2011

phone: (928) 684-0325 fax: (928) 684-0328

Attached: Exhibit "A" (GV #1-12 claims) with AMC & County serial numbers

encl.: Auric Resources International, Inc. check # 6022 (\$1,680.00)

RECEIVED
BLM AZ STATE OFFICE
2011 AUG 26 A 7:52
PHOENIX, ARIZONA

35
#2417079

EXHIBIT "A"

<u>Claim Name</u>	<u>Maricopa County Recorders Office (Serial#)</u>	<u>U.S.B.L.M. AMC Number</u>
GV-1	99-0361822	AMC 352317
GV-2	99-0361823	AMC 352318
GV-3	99-0361824	AMC 352319
GV-4	99-0361825	AMC 352320
GV-5	99-0361826	AMC 352321
GV-6	99-0361827	AMC 352322
GV-7	99-0361828	AMC 352323
GV-8	99-0361829	AMC 352324
GV-9	99-0361830	AMC 352325
GV-10	99-0361831	AMC 352326
GV-11	99-0361832	AMC 352327
GV-12	99-0361833	AMC 352328

PHOENIX, ARIZONA

2011 AUG 26 A 7:52

RECEIVED
BLM AZ STATE OFFICE

12



MAIL: P.O. BOX 1738 • WICKENBURG, AZ 85358-1738
(928) 684-0325 • FAX (928) 684-0328
E-MAIL: auricres@mindspring.com

August 24, 2011

U.S. Department of the Interior
Bureau of Land Management
Arizona State Office
One North Central Ave., Suite 800
Phoenix, AZ 85004-4427

Dear Staff:

Please find enclosed our check # 6023 in the amount of \$280.00 to cover the 2010/2011 maintenance fees for the 2 unpatented placer mining claims (Maybe #2 and Maybe #3) which are described on Exhibit "A" attached to this document. Both of these claims are located in Yavapai County, Arizona. Please forward your receipt to us at our mailing address given below. Thank you very much.

Sincerely,

William C. Berridge, P.G., Pres./CEO
Auric Resources International, Inc.
P.O.Box 1738
Wickenburg, AZ 85358-1738

phone: (928) 684-0325 fax: (928) 684-0328

Attached: Exhibit "A" (Maybe #2 & #3 claims) with AMC & County serial numbers

encl.: Auric Resources International, Inc. check # 6023 (\$280.00)

RECEIVED
BLM AZ STATE OFFICE
2011 AUG 26 A 7:52
PHOENIX, ARIZONA

EXHIBIT "A"

<u>Claim Name</u>	<u>Yavapai County Recorders Office (Book & Page)</u>	<u>U.S.B.L.M. AMC Number</u>
Maybe #2	B-4689 P-906 NML 4337348	AMC 397260
Maybe #3	B-4689 P-907 NML 4337349	AMC 397261

RECEIVED
BLM AZ STATE OFFICE
2011 AUG 26 A 7:52
PHOENIX, ARIZONA

3



MAIL: P.O. BOX 1738 • WICKENBURG, AZ 85358-1738
(928) 684-0325 • FAX (928) 684-0328
E-MAIL: auricres@mindspring.com

August 24, 2011

**U.S. Department of the Interior
Bureau of Land Management
Arizona State Office
One North Central Ave.
Suite 800
Phoenix, AZ 85004-4427**

Dear Staff:

Please find enclosed our check # 6024 in the amount of \$2,940.00 to cover the 2011/2012 maintenance fees for the following 21 unpatented placer mining claims which are all located in Yavapai County, Arizona:

<u>Claim Name</u>	<u>AMC Number</u>
BH-11	AMC 303236 ✓
BH-13	AMC 303238 ✓
BH-15	AMC 303240
BH-17	AMC 303242
BH-19	AMC 303244
BH-25	AMC 362424
BH-26	AMC 303251
BH-27	AMC 362425
BH-28	AMC 303253
BH-29	AMC 362426

RECEIVED
BLM AZ STATE OFFICE
2011 AUG 26 A 7:52
PHOENIX, ARIZONA

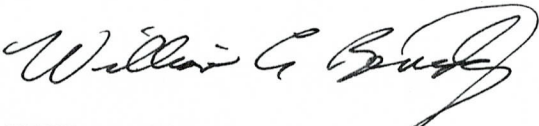
10

BH-30 AMC 303255
BH-31 AMC 362427 ✓
BH-32 AMC 362428 ✓
BH-33 AMC 362429 ✓
BH-34 AMC 362430 ✓
BH-35 AMC 362431 ✓
BH-36 AMC 362432 ✓
BH-37 AMC 362433 ✓
BH-38 AMC 362434 ✓
BH-39 AMC 362435 ✓
BH-40 AMC 362436 ✓

RECEIVED
BLM AZ STATE OFFICE
2011 AUG 26 A 7:52
PHOENIX, ARIZONA

Please forward your receipt to us at our mailing address given below. Thank you very much.

Sincerely,



William C. Berridge, Pres./CEO
Auric Resources International, Inc.
P.O. Box 1738
Wickenburg, Arizona 85358-1738

phone: (928) 684-0325 fax: (928) 684-0328

encl.: Auric Resources International, Inc. check #6024 (\$2,940.00)

11

United States Department of the Interior
 Bureau of Land Management
 LANDS/RECREATION & PLANNING
 ONE N CENTRAL AVE
 PHOENIX, AZ 85004 -2203
 Phone: 602-417-9200

Receipt

No: 2417079

Transaction #: 2492466	
Date of Transaction: 08/26/2011	
CUSTOMER:	
AURIC RESOURCES INTERNATIONAL INC PO BOX 1738 WICKENBURG, AZ 85358-1738 US	ENTERED INTO COMPUTER AUG 31 2011


LINE #	QTY	DESCRIPTION	REMARKS	UNIT PRICE	TOTAL
1	1.00	LOCATABLE MINERALS / MINING CLAIMS-NOT NEW-UNADJUD, ONE AUTH NO. ONLY / MINING CLAIM MONEY RECEIVED CASES: AMC352317/\$4900.00	MAINT 2012/35	- n/a -	4900.00
TOTAL:					\$4,900.00

PAYMENT INFORMATION					
1	AMOUNT:	1680.00	POSTMARKED:	08/24/2011	
	TYPE:	CHECK	RECEIVED:	08/26/2011	
	CHECK NO:	6022			
	NAME:	AURIC RESOURCES INTERNATIONAL INC PO BOX 1738 WICKENBURG AZ 85358-1738 US			
2	AMOUNT:	280.00	POSTMARKED:	08/24/2011	
	TYPE:	CHECK	RECEIVED:	08/26/2011	
	CHECK NO:	6023			
	NAME:	AURIC RESOURCES INTERNATIONAL INC PO BOX 1738 WICKENBURG AZ 85358-1738 US			
3	AMOUNT:	2940.00	POSTMARKED:	08/24/2011	
	TYPE:	CHECK	RECEIVED:	08/26/2011	
	CHECK NO:	6024			
	NAME:	AURIC RESOURCES INTERNATIONAL INC PO BOX 1738 WICKENBURG AZ 85358-1738 US			

REMARKS

This receipt was generated by the automated BLM Collections and Billing System and is a paper representation of a portion of the official electronic record contained therein.

7005 3110 0003 9036 6213



CERTIFIED MAIL™

PLACE STICKER AT TOP OF ENVELOPE TO THE RIGHT OF THE RETURN ADDRESS. FOLD AT DOTTED LINE

able material may be enclosed, as long as it is not modified, and the contents are within the envelope with the adhesive means of closure.

ADDITIONAL RESTRICTIONS APPLY:

4-POUND WEIGHT LIMIT ON INTERNATIONAL APPLIES

Customs forms are required. Consult the *International Mail Manual (IMM)* at pe.usps.gov or ask a retail associate for details.



USPS packaging products have been awarded Cradle to Cradle Certification™ for their ecologically-intelligent design. For more information go to mbdc.com/usps. Cradle to Cradle Certified™ is a certification mark of MBDC.

Please recycle.



Recycled Paper

PRIORITY®
SERVICE

Flat Rate Mailing Envelope

For Domestic and International Use

AURIC RESOURCES INTERNATIONAL, INC.
1020 W. WICKENBURG WAY, STE. E-9
WICKENBURG, ARIZONA
85390-3290

2440
280
1680

To: /Destinataire:

U. S. DEPT. OF INTERIOR
BUREAU OF LAND MANAGEMENT
ARIZONA STATE OFFICE
ONE NORTH CENTRAL AVE.
SUITE 800
PHOENIX, ARIZONA 85004-4427


PHOENIX, ARIZONA
2011 AUG 25 P 12:22
POSTAL STATE OFFICE

ONLY

PLEASE PRESS FIRM



1006



85004

U.S. POSTAGE
PAID
WICKENBURG, AZ
85390
AUG 24, 11
AMOUNT

\$10.10
00049130-04



EP14F

082708_PM_EP14F OCT 2008

This packaging is the property of the U.S. Postal Service and is provided solely for use in sending Priority Mail® shipment. Misuse may be a violation of federal law. This mark is not for resale. EP14F © U.S. Postal Service. Oct 2008. All rights reserved.

AMC 352317

303226

362424

397260



MAIL: P.O. BOX 1738 • WICKENBURG, AZ 85358-1738
(928) 684-0325 • FAX (928) 684-0328
E-MAIL: auricres@mindspring.com

August 22, 2010

U.S. Department of the Interior
Bureau of Land Management
Arizona State Office
One North Central Ave., Suite 800
Phoenix, AZ 85004-4427

Dear Staff:

Please find enclosed our check # 5546 in the amount of \$1680.00 to cover the 2010/2011 maintenance fees for the 12 unpatented placer mining claims (GV #1-12) which are described on Exhibit "A" attached to this document. All of the claims are located in Maricopa County, Arizona. Please forward your receipt to us at our mailing address given below. Thank you very much.

Sincerely,

William C. Berridge, Pres./CEO
Auric Resources International, Inc.
P.O.Box 1738
Wickenburg, AZ 85358-1738

phone: (928) 684-0325 fax: (928) 684-0328

Attached: Exhibit "A" (GV #1-12 claims) with AMC & County serial numbers

encl.: Auric Resources International, Inc. check # 5546 (\$1,680.00)

NO. OF CLAIMS 35
AMOUNT 4907.00
RECEIPT NO. 303226
INIT. WCB

** BLM-ASO**

RECEIVED
BLM AZ STATE OFFICE
2010 AUG 25 A 8:48
PHOENIX, ARIZONA

ENTERED INTO COMPUTER

SEP 14 2010

EXHIBIT "A"

<u>Claim Name</u>	<u>Maricopa County Recorders Office (Serial#)</u>	<u>U.S.B.L.M. AMC Number</u>
GV-1	99-0361822	AMC 352317
GV-2	99-0361823	AMC 352318
GV-3	99-0361824	AMC 352319
GV-4	99-0361825	AMC 352320
GV-5	99-0361826	AMC 352321
GV-6	99-0361827	AMC 352322
GV-7	99-0361828	AMC 352323
GV-8	99-0361829	AMC 352324
GV-9	99-0361830	AMC 352325
GV-10	99-0361831	AMC 352326
GV-11	99-0361832	AMC 352327
GV-12	99-0361833	AMC 352328

PHOENIX, ARIZONA

2010 AUG 25 A 8:48

RECEIVED
BLM AZ STATE OFFICE

12/



MAIL: P.O. BOX 1738 • WICKENBURG, AZ 85358-1738
(928) 684-0325 • FAX (928) 684-0328
E-MAIL: auricres@mindspring.com

August 22, 2010

**U.S. Department of the Interior
Bureau of Land Management
Arizona State Office
One North Central Ave.
Suite 800
Phoenix, AZ 85004-4427**

Dear Staff:

Please find enclosed our check # 5547 in the amount of \$2,940.00 to cover the 2010/2011 maintenance fees for the following 21 unpatented placer mining claims which are all located in Yavapai County, Arizona:

<u>Claim Name</u>	<u>AMC Number</u>
BH-11	AMC 303236 ✓
BH-13	AMC 303238 ✓
BH-15	AMC 303240 ✓
BH-17	AMC 303242 ✓
BH-19	AMC 303244 ✓
BH-25	AMC 362424 ✓
BH-26	AMC 303251
BH-27	AMC 362425 ✓
BH-28	AMC 303253 ✓
BH-29	AMC 362426 ✓

RECEIVED
BLM AZ STATE OFFICE
2010 AUG 25 A 8:48
PHOENIX, ARIZONA

21

BH-30	AMC 303255 ✓
BH-31	AMC 362427 ✓
BH-32	AMC 362428 ✓
BH-33	AMC 362429 ✓
BH-34	AMC 362430 ✓
BH-35	AMC 362431 ✓
BH-36	AMC 362432 ✓
BH-37	AMC 362433 ✓
BH-38	AMC 362434 ✓
BH-39	AMC 362435 ✓
BH-40	AMC 362436 ✓

Please forward your receipt to us at our mailing address given below. Thank you very much.

Sincerely,



**William C. Berridge, Pres./CEO
Auric Resources International, Inc.
P.O. Box 1738
Wickenburg, Arizona 85358-1738**

phone: (928) 684-0325 fax: (928) 684-0328

encl.: Auric Resources International, Inc. check #5547 (\$2,940.00)

RECEIVED
BLM AZ STATE OFFICE
2010 AUG 25 A 8:48
PHOENIX, ARIZONA



MAIL: P.O. BOX 1738 • WICKENBURG, AZ 85358-1738
(928) 684-0325 • FAX (928) 684-0328
E-MAIL: auricres@mindspring.com

August 22, 2010

U.S. Department of the Interior
Bureau of Land Management
Arizona State Office
One North Central Ave., Suite 800
Phoenix, AZ 85004-4427

Dear Staff:

Please find enclosed our check # 5548 in the amount of \$280.00 to cover the 2010/2011 maintenance fees for the 2 unpatented placer mining claims (Maybe #2 and Maybe #3) which are described on Exhibit "A" attached to this document. Both of these claims are located in Yavapai County, Arizona. Please forward your receipt to us at our mailing address given below. Thank you very much.

Sincerely,

William C. Berridge, Pres./CEO
Auric Resources International, Inc.
P.O.Box 1738
Wickenburg, AZ 85358-1738

phone: (928) 684-0325 fax: (928) 684-0328

Attached: Exhibit "A" (Maybe #2 & #3 claims) with AMC & County serial numbers

encl.: Auric Resources International, Inc. check # 5548 (\$280.00)

RECEIVED
BLM AZ STATE OFFICE
2010 AUG 25 A 8:48
PHOENIX, ARIZONA

EXHIBIT "A"

<u>Claim Name</u>	<u>Yavapai County Recorders Office (Book & Page)</u>			<u>U.S.B.L.M. AMC Number</u>
Maybe #2	B-4689	P-906	NML 4337348	AMC 397260
Maybe #3	B-4689	P-907	NML 4337349	AMC 397261

ENTERED INTO COMPUTER

SEP 14 2010

PHOENIX, ARIZONA

2010 AUG 25 A 8:48

RECEIVED
BLM AZ STATE OFFICE

United States Department of the Interior
Bureau of Land Management
 LANDS/RECREATION & PLANNING
 ONE N CENTRAL AVE
 PHOENIX, AZ 85004 -2203
 Phone:

Receipt

No: 2204261

Transaction #: 2274220	
Date of Transaction: 08/30/2010	
CUSTOMER:	AURIC RESOURCES INTERNATIONAL INC PO BOX 1738 WICKENBURG,AZ 85358-1738 US

LINE #	QTY	DESCRIPTION	REMARKS	UNIT PRICE	TOTAL
1	1.00	LOCATABLE MINERALS / MINING CLAIMS-NOT NEW-UNADJUD,ONE AUTH NO. ONLY / MINING CLAIM MONEY RECEIVED CASES: AMC352317/\$4900.00	MAINT 2011-35	- n/a -	4900.00
TOTAL:					\$4,900.00

PAYMENT INFORMATION					
1	AMOUNT:	1680.00	POSTMARKED:	N/A	
	TYPE:	CHECK	RECEIVED:	08/30/2010	
	CHECK NO:	5546			
	NAME:	AURIC RESOURCES INTERNATIONAL INC PO BOX 1738 WICKENBURG AZ 85358-1738 US			
2	AMOUNT:	2940.00	POSTMARKED:	N/A	
	TYPE:	CHECK	RECEIVED:	08/30/2010	
	CHECK NO:	5547			
	NAME:	AURIC RESOURCES INTERNATIONAL INC PO BOX 1738 WICKENBURG AZ 85358-1738 US			
3	AMOUNT:	280.00	POSTMARKED:	N/A	
	TYPE:	CHECK	RECEIVED:	08/30/2010	
	CHECK NO:	5548			
	NAME:	AURIC RESOURCES INTERNATIONAL INC PO BOX 1738 WICKENBURG AZ 85358-1738 US			

official electronic record contained therein.



AMC 352317

MAIL: P.O. BOX 1738 • WICKENBURG, AZ 85358-1738
(928) 684-0325 • FAX (928) 684-0328
E-MAIL: auricres@mindspring.com

August 19, 2009

U.S. Department of the Interior
Bureau of Land Management
Arizona State Office
One North Central Ave.
Phoenix, AZ 85004-4427

Dear Staff:

Please find enclosed our check # 5154 in the amount of \$1680.00 to cover the 2009/2010 maintenance fees for the 12 unpatented placer mining claims (GV #1-12) which are described on Exhibit "A" attached to this document. All of the claims are located in Maricopa County, Arizona. Please forward your receipt to us at our mailing address given below. Thank you very much.

Sincerely,

William C. Berridge, Pres./CEO
Auric Resources International, Inc.
P.O.Box 1738
Wickenburg, AZ 85358-1738

phone: (928) 684-0325 fax: (928) 684-0328

Attached: Exhibit "A" (GV #1-12 claims) with AMC & County serial numbers

encl.: Auric Resources International, Inc. check # 5154 (\$1,680.00)

RECEIVED
BLM AZ STATE OFFICE
2009 AUG 24 A 10:56
PHOENIX, ARIZONA

ENTERED
AUG 28 2009
277

#1985071

12
AMC

EXHIBIT "A"

<u>Claim Name</u>	<u>Maricopa County Recorders Office (Serial#)</u>	<u>U.S.B.L.M. AMC Number</u>
GV-1	99-0361822	AMC 352317 L
GV-2	99-0361823	AMC 352318
GV-3	99-0361824	AMC 352319
GV-4	99-0361825	AMC 352320
GV-5	99-0361826	AMC 352321
GV-6	99-0361827	AMC 352322
GV-7	99-0361828	AMC 352323
GV-8	99-0361829	AMC 352324
GV-9	99-0361830	AMC 352325
GV-10	99-0361831	AMC 352326
GV-11	99-0361832	AMC 352327
GV-12	99-0361833	AMC 352328

PHOENIX, ARIZONA

2009 AUG 24 A 10: 56

RECEIVED
PLM AZ STATE OFFICE

United States Department of the Interior
 Bureau of Land Management
 BUSINESS & SUPPORT SVCS DIV
 ONE N CENTRAL AVE SUITE 800
 PHOENIX, AZ 85004 -4427
 Phone: (602) 417-9200

Receipt

No: 1985071

Transaction #: 2049189	
Date of Transaction: 08/24/2009	
CUSTOMER:	AURIC RESOURCES INTERNATIONAL INC PO BOX 1738 WICKENBURG,AZ 85358-1738 US

LINE #	QTY	DESCRIPTION	REMARKS	UNIT PRICE	TOTAL
1	1.00	LOCATABLE MINERALS / MINING CLAIMS-NOT NEW-UNADJUD,ONE AUTH NO. ONLY / MINING CLAIM MONEY RECEIVED CASES: AMC352317/\$1680.00	MAINT 2010/12	- n/a -	1680.00
TOTAL:					\$1,680.00

PAYMENT INFORMATION			
1	AMOUNT:	1680.00	POSTMARKED: N/A
	TYPE:	CHECK	RECEIVED: 08/24/2009
	CHECK NO:	5154	
	NAME:	AURIC RESOURCES INTERNATIONAL INC PO BOX 1738 WICKENBURG AZ 85358-1738 US	

REMARKS

This receipt was generated by the automated BLM Collections and Billing System and is a paper representation of a portion of the official electronic record contained therein.

AMC 352317



MAIL: P.O. BOX 1738 • WICKENBURG, AZ 85358-1738
(928) 684-0325 • FAX (928) 684-0328
E-MAIL: auricres@mindspring.com

August 8, 2008

U.S. Department of the Interior
Bureau of Land Management
Arizona State Office
One North Central Ave.
Phoenix, AZ 85004-4427

Dear Staff:

Please find enclosed our check # 4626 in the amount of \$1500.00 to cover the 2008/2009 maintenance fees for the 12 unpatented placer mining claims (GV #1-12) which are described on Exhibit "A" attached to this document. All of the claims are located in Maricopa County, Arizona. Please forward your receipt to us at our mailing address given below. Thank you very much.

Sincerely,

William C. Berridge, Pres./CEO
Auric Resources International, Inc.
P.O.Box 1738
Wickenburg, AZ 85358-1738

phone: (928) 684-0325 fax: (928) 684-0328

Attached: Exhibit "A" (GV #1-12 claims) with AMC & County serial numbers

encl.: Auric Resources International, Inc. check # 4626 (\$1,500.00)

ENTERED INTO COMPUT

SEP 03 '08

RECEIVED
B.L.M. AZ STATE OFFICE
2008 AUG 12 A 7:53
PHOENIX, ARIZONA

EXHIBIT "A"

<u>Claim Name</u>	<u>Maricopa County Recorders Office (Serial#)</u>	<u>U.S.B.L.M. AMC Number</u>
GV-1	99-0361822	AMC 352317
GV-2	99-0361823	AMC 352318
GV-3	99-0361824	AMC 352319
GV-4	99-0361825	AMC 352320
GV-5	99-0361826	AMC 352321
GV-6	99-0361827	AMC 352322
GV-7	99-0361828	AMC 352323
GV-8	99-0361829	AMC 352324
GV-9	99-0361830	AMC 352325
GV-10	99-0361831	AMC 352326
GV-11	99-0361832	AMC 352327
GV-12	99-0361833	AMC 352328

PHOENIX, ARIZONA

2008 AUG 12 A 7: 53

RECEIVED
B.L.M. AZ STATE OFFICE

United States Department of the Interior

Bureau of Land Management
 BUSINESS & SUPPORT SVCS DIV
 ONE N CENTRAL AVE SUITE 800
 PHOENIX, AZ 85004 -4427
 Phone: (602) 417-9200

Receipt

No: 1759246

Transaction #: 1816730	
Date of Transaction: 08/12/2008	
CUSTOMER:	AURIC RESOURCES INC BOX 1738 WICKENBURG, AZ 85358

LINE #	QTY	DESCRIPTION	REMARKS	UNIT PRICE	TOTAL
1	1.00	LOCATABLE MINERALS / MINING CLAIMS-NOT NEW-UNADJUD, ONE AUTH NO. ONLY / MINING CLAIM MONEY RECEIVED (455) CASES: AMC352317/\$1500.00	MAINT 2009	- n/a -	1500.00
TOTAL:					\$1,500.00

PAYMENT INFORMATION					
1	AMOUNT:	\$1,500.00	POSTMARKED:	8/8/08 0:00	
	TYPE:	CHECK	RECEIVED:	08/12/2008	
	CHECK NO:	4626			
	NAME:	AURIC RESOURCES INTERNATIONAL, INC. BOX 1738 WICKENBURG AZ 85358			

REMARKS

This receipt was generated by the automated BLM Collections and Billing System and is a paper representation of a portion of the official electronic record contained therein.



AMC 352317

MAIL: P.O. BOX 1738 • WICKENBURG, AZ 85358
(520) 684-0325 • FAX (520) 684-0328

August 27, 2007

U.S. Department of the Interior
Bureau of Land Management
Arizona State Office
One North Central Ave.
Phoenix, AZ 85004-4427

Dear Staff:

Please find enclosed our check # 4152 in the amount of \$1500.00 to cover the 2007/2008 maintenance fees for the 12 unpatented placer mining claims (GV #1-12) which are described on Exhibit "A" attached to this document. All of the claims are located in Maricopa County, Arizona. Please forward your receipt to us at our mailing address given below. Thank you very much.

Sincerely,

William C. Berridge, Pres./CEO
Auric Resources International, Inc.
P.O.Box 1738
Wickenburg, AZ 85358-1738

phone: (928) 684-0325 fax: (928) 684-0328

Attached: Exhibit "A" (GV #1-12 claims) with AMC & County serial numbers

encl.: Auric Resources International, Inc. check # 4152 (\$1,500.00)

RECEIVED
B.L.M. AZ STATE OFFICE
2001 AUG 29 A 11: 05
PHOENIX, ARIZONA

EXHIBIT "A"

<u>Claim Name</u>	<u>Maricopa County Recorders Office (Serial#)</u>	<u>U.S.B.L.M. AMC Number</u>
GV-1	99-0361822	AMC 352317
GV-2	99-0361823	AMC 352318
GV-3	99-0361824	AMC 352319
GV-4	99-0361825	AMC 352320
GV-5	99-0361826	AMC 352321
GV-6	99-0361827	AMC 352322
GV-7	99-0361828	AMC 352323
GV-8	99-0361829	AMC 352324
GV-9	99-0361830	AMC 352325
GV-10	99-0361831	AMC 352326
GV-11	99-0361832	AMC 352327
GV-12	99-0361833	AMC 352328

ENTERED INTO COMPUTER
SEP 14 2007 *FB* + Verified

PHOENIX, ARIZONA

2001 AUG 29 A 11:05

REC'D
B.L.M. AZ OFFICE

United States Department of the Interior
Bureau of Land Management
 BUSINESS & SUPPORT SVCS DIV
 ONE N CENTRAL AVE SUITE 800
 PHOENIX, AZ 85004 -4427
 Phone: (602) 417-9200

Receipt

No: 1557479

Transaction #: 1609115		ENTERED INTO COMPUTER
Date of Transaction: 08/30/2007		
CUSTOMER:	AURIC RESOURCES INTERNATIONAL P.O. BOX 1738 WICKENBURG, AZ 85358	SEP 14 2007 PB Verified

LINE #	QTY	DESCRIPTION	REMARKS	UNIT PRICE	TOTAL
1	1.00	LOCATABLE MINERALS / MINING CLAIMS-NOT NEW-UNADJUD, ONE AUTH NO. ONLY / MINING CLAIM MONEY RECEIVED (455) CASES: AMC352317/\$1500.00	MAINT 2008 (12)	- n/a -	1500.00
TOTAL:					\$1,500.00

PAYMENT INFORMATION					
1	AMOUNT:	\$1,500.00	POSTMARKED:	8/27/07 0:00	
	TYPE:	CHECK	RECEIVED:	08/29/2007	
	CHECK NO:	4152			
	NAME:	AURIC RESOURCES INTERNATIONAL INC P.O. BOX 1738 WICKENBURG AZ 85358			

REMARKS

This receipt was generated by the automated BLM Collections and Billing System and is a paper representation of a portion of the official electronic record contained therein.

AMC 352317 - 352328



AMC 352317

MAIL: P.O. BOX 1738 • WICKENBURG, AZ 85358
(520) 684-0325 • FAX (520) 684-0328

August 22, 2006

U.S. Department of the Interior
Bureau of Land Management
Arizona State Office
One North Central Ave.
Phoenix, AZ 85004-4427

Dear Staff:

Please find enclosed our check # 3670 in the amount of \$1500.00 to cover the 2006/2007 maintenance fees for the 12 unpatented placer mining claims (GV #1-12) which are described on Exhibit "A" attached to this document. All of the claims are located in Maricopa County, Arizona. Please forward your receipt to us at our mailing address given below. Thank you very much.

Sincerely,

William C. Berridge, Pres./CEO
Auric Resources International, Inc.
P.O.Box 1738
Wickenburg, AZ 85358-1738

phone: (928) 684-0325 fax: (928) 684-0328

Attached: Exhibit "A" (GV #1-12 claims) with AMC & County serial numbers

encl.: Auric Resources International, Inc. check # 3670 (\$1,500.00)

PHOENIX, ARIZONA

2006 AUG 24 A 9:33

RECEIVED
B.L.M. AZ STATE OFFICE

EXHIBIT "A"

<u>Claim Name</u>	<u>Maricopa County Recorders Office (Serial#)</u>	<u>U.S.B.L.M. AMC Number</u>
GV-1	99-0361822	AMC 352317
GV-2	99-0361823	AMC 352318
GV-3	99-0361824	AMC 352319
GV-4	99-0361825	AMC 352320
GV-5	99-0361826	AMC 352321
GV-6	99-0361827	AMC 352322
GV-7	99-0361828	AMC 352323
GV-8	99-0361829	AMC 352324
GV-9	99-0361830	AMC 352325
GV-10	99-0361831	AMC 352326
GV-11	99-0361832	AMC 352327
GV-12	99-0361833	AMC 352328

RECEIVED
B.L.M. AZ STATE OFFICE
2006 AUG 24 A 9: 33
PHOENIX, ARIZONA

United States Department of the Interior
Bureau of Land Management
 BUSINESS & SUPPORT SVCS DIV
 ONE N CENTRAL AVE
 PHOENIX, AZ 85004 -2203
 Phone: (602) 417-9200

Receipt

No:

1342965

Transaction #: 1388201		ENTERED INTO COMPUTER
Date of Transaction: 08/24/2006		
CUSTOMER:	AURIC RESOURCES INTERNATIONAL P.O. BOX 1738 WICKENBURG, AZ 85358	<i>9/1/06 PB</i>

LINE #	QTY	DESCRIPTION	REMARKS	UNIT PRICE	TOTAL
1	1.00	LOCATABLE MINERALS / MINING CLAIMS-NOT NEW-UNADJUD, ONE AUTH NO. ONLY / MINING CLAIM MONEY RECEIVED (455) CASES: AMC352317/\$1500.00	MAINT 2007 (12)	- n/a -	1500.00
TOTAL:					\$1,500.00

PAYMENT INFORMATION					
1	AMOUNT:	\$1,500.00	POSTMARKED:	08/22/2006	
	TYPE:	CHECK	RECEIVED:	08/24/2006	
	CHECK NO:	3670			
	NAME:	AURIC RESOURCES INTERNATIONAL INC P.O. BOX 1738 WICKENBURG AZ 85358			

REMARKS

This receipt was generated by the automated BLM Collections and Billing System and is a paper representation of a portion of the official electronic record contained therein.



MAIL: P.O. BOX 1738 • WICKENBURG, AZ 85358
(520) 684-0325 • FAX (520) 684-0328

AMC 352317

August 31, 2005

U.S. Dept. of the Interior
Bureau of Land Management
Arizona State Office
222 N. Central Ave.
Phoenix, Arizona 85004-2203

Dear Staff:

Please find enclosed my corporate Master Card information for payment of the 2005/2006 maintenance fees (\$1,500.00) for the following 12 unpatented placer mining claims which are all located in Maricopa County, Arizona.

<u>Claim Name</u>	<u>AMC Number</u>
GV 1	352317
GV 2	352318
GV 3	352319
GV 4	352320
GV 5	352321
GV 6	352322
GV 7	352323
GV 8	352324
GV 9	352325
GV 10	352326
GV 11	352327
GV 12	352328

"Postmarked timely"

ARIZONA
STATE OFFICE
PHOENIX, ARIZONA

2005 SEP -9 P 2: 26

RECEIVED
BUREAU OF
LAND MANAGEMENT

Please forward your receipt to us at our mailing address given above. Thank you very much.

William C. Berridge

William C. Berridge, Pres./CEO
Auric Resources International, Inc.
MC # ~~XXXXXXXXXX~~ exp. 00/00

phone: 928-684-0325 fax: 928-684-0328

12 x \$125.00 = \$1,500.00

ENTERED IN COMPUTER

RE 9/19/05

[Handwritten signature]



P.O. Box 1738
Wickenburg, AZ 85358

RECEIVED
BUREAU OF
LAND MANAGEMENT

2005 SEP -9 P 2: 26

ARIZONA
STATE OFFICE
PHOENIX, ARIZONA

U.S. Dept. of the Interior
Bureau of Land Management
Arizona State Office
Business & Support Services Division
222 N. Central Ave.
Phoenix, Arizona 85004-2203

85004-2203-99 C041



**United States Department of the Interior
Bureau of Land Management**

BUSINESS & SUPPORT SVCS DIV
222 N CENTRAL AVE
PHOENIX, AZ 85004 -2203
Phone: (602) 417-9200

Receipt	
No:	1149270

Transaction #: 1188644
Date of Transaction: 09/12/2005
CUSTOMER: AURIC RESOURCES INC BOX 1738 WICKENBURG,AZ 85358

LINE #	QTY	DESCRIPTION	REMARKS	UNIT PRICE	TOTAL
1	1.00	LOCATABLE MINERALS / MINING CLAIMS-NOT NEW-UNADJUD,ONE AUTH NO. ONLY / MINING CLAIM MONEY RECEIVED (455) CASES: AMC352317/\$1500.00	MAIN 2006 (12)	- n/a -	1500.00
TOTAL:					\$1,500.00

PAYMENT INFORMATION																													
NOTE: Items will appear on credit card statement as "Bureau of Land Management".																													
1	<table border="1"> <tr> <td>AMOUNT:</td> <td>\$1,500.00</td> <td>POSTMARKED:</td> <td>N/A 8/31/2005</td> </tr> <tr> <td>TYPE:</td> <td>CREDIT CARD</td> <td>RECEIVED:</td> <td>09/12/2005</td> </tr> <tr> <td>NAME:</td> <td colspan="3">AURIC RESOURCES INC BOX 1738 WICKENBURG AZ 85358</td> </tr> <tr> <td>CARD NO:</td> <td>XXXXXXXXXXXX8054</td> <td>AUTH CODE:</td> <td>090875</td> </tr> <tr> <td>NAME ON CARD:</td> <td colspan="3">WILLIAM C BERRIDGE</td> </tr> <tr> <td>EXPIRES:</td> <td colspan="3">02/28/2006</td> </tr> <tr> <td>SIGNATURE:</td> <td colspan="3"></td> </tr> </table>	AMOUNT:	\$1,500.00	POSTMARKED:	N/A 8/31/2005	TYPE:	CREDIT CARD	RECEIVED:	09/12/2005	NAME:	AURIC RESOURCES INC BOX 1738 WICKENBURG AZ 85358			CARD NO:	XXXXXXXXXXXX8054	AUTH CODE:	090875	NAME ON CARD:	WILLIAM C BERRIDGE			EXPIRES:	02/28/2006			SIGNATURE:			
AMOUNT:	\$1,500.00	POSTMARKED:	N/A 8/31/2005																										
TYPE:	CREDIT CARD	RECEIVED:	09/12/2005																										
NAME:	AURIC RESOURCES INC BOX 1738 WICKENBURG AZ 85358																												
CARD NO:	XXXXXXXXXXXX8054	AUTH CODE:	090875																										
NAME ON CARD:	WILLIAM C BERRIDGE																												
EXPIRES:	02/28/2006																												
SIGNATURE:																													

REMARKS

This receipt was generated by the automated BLM Collections and Billing System and is a paper representation of a portion of the official electronic record contained therein.



RECEIVED
BUREAU OF
LAND MANAGEMENT

MAIL: P.O. BOX 1738 • WICKENBURG, AZ 85358
(520) 684-0325 • FAX (520) 684-0328

2004 AUG 26 A 9:52

August 25, 2004

ARIZONA
STATE OFFICE
PHOENIX, ARIZONA

U.S. Department of the Interior
Bureau of Land Management
Arizona State Office
222 N. Central Ave.
Phoenix, AZ 85004-2203

AMC 352317

Dear Staff:

Please find enclosed our check # 2974 in the amount of \$1500.00 to cover the 2004/2005 maintenance fee for the 12 unpatented placer mining claims (GV #1-12) which are described on Exhibit "A" attached to this document. All of the claims are located in Maricopa County, Arizona. Please forward your receipt to us at our mailing address given below. Thank you very much.

Sincerely,

William C. Berridge, Pres./CEO
Auric Resources International, Inc.
P.O.Box 1738
Wickenburg, AZ 85358-1738

phone: (928) 684-0325 fax: (928) 684-0328

Attached: Exhibit "A" (GV #1-12 claims) with AMC & County serial numbers

encl.: Auric Resources International, Inc. check # 2974

verify 10/06/04 sc
ENTERED IN COMPUTER

RE 9/24/04

EXHIBIT "A"

<u>Claim Name</u>	<u>Maricopa County Recorders Office (Serial#)</u>	<u>U.S.B.L.M. AMC Number</u>
GV-1	99-0361822	AMC 352317
GV-2	99-0361823	AMC 352318
GV-3	99-0361824	AMC 352319
GV-4	99-0361825	AMC 352320
GV-5	99-0361826	AMC 352321
GV-6	99-0361827	AMC 352322
GV-7	99-0361828	AMC 352323
GV-8	99-0361829	AMC 352324
GV-9	99-0361830	AMC 352325
GV-10	99-0361831	AMC 352326
GV-11	99-0361832	AMC 352327
GV-12	99-0361833	AMC 352328

ARIZONA
STATE OFFICE
PHOENIX, ARIZONA

2004 AUG 26 A 9:52

RECEIVED
BUREAU OF
LAND MANAGEMENT

**United States Department of the Interior
Bureau of Land Management
BUSINESS & SUPPORT SVCS DIV
222 N CENTRAL AVE
PHOENIX, AZ 85004 -2203
Phone: (602) 417-9200**

Receipt	
No:	941063

Transaction #: 975429
Date of Transaction: 08/30/2004

CUSTOMER:	AURIC RESOURCES INC BOX 1738 WICKENBURG,AZ 85358
------------------	--------------------------------------------------------

LINE #	QTY	DESCRIPTION	REMARKS	UNIT PRICE	TOTAL
1	1.00	LOCATABLE MINERALS / MINING CLAIMS-NOT NEW-UNADJUD,ONE AUTH NO. ONLY / MINING CLAIM MONEY RECEIVED (455) CASES: AMC352317/\$1500.00	MAINT 2005 (12)	- n/a -	1500.00
TOTAL:					\$1,500.00

PAYMENT INFORMATION			
1	AMOUNT:	\$1,500.00	POSTMARKED: 08/25/2004
	TYPE:	CHECK	RECEIVED: 08/26/2004
	CHECK NO:	2974	
	NAME:	AURIC RESOURCES INTERNATIONAL, INC. BOX 1738 WICKENBURG AZ 85358	

REMARKS

This receipt was generated by the automated BLM Collections and Billing System and is a paper representation of a portion of the official electronic record contained therein.

AMC 352317



MAIL: P.O. BOX 1738 • WICKENBURG, AZ 85358
(520) 684-0325 • FAX (520) 684-0328

August 20, 2003

U.S. Department of the Interior
Bureau of Land Management
Arizona State Office
222 N. Central Ave.
Phoenix, AZ 85004-2203

Dear Staff:

Please find enclosed our check # 2575 in the amount of \$1200.00 to cover the 2003/2004 maintenance fee for the 12 unpatented placer mining claims (GV #1-12) which are described on Exhibit "A" attached to this document. All of the claims are located in Maricopa County, Arizona. Please forward your receipt to us at our mailing address given below. Thank you very much.

Sincerely,

William C. Berridge, Pres./CEO
Auric Resources International, Inc.
P.O.Box 1738
Wickenburg, AZ 85358-1738

phone: (928) 684-0325 fax: (928) 684-0328

e-mail: auricres@mindspring.com

Attached: Exhibit "A" (GV #1-12 claims) with AMC & county serial numbers

encl.: Auric Resources International, Inc. check #2575

RECEIVED
BUREAU OF
LAND MANAGEMENT
2003 AUG 21 A 10:32
ARIZONA
STATE OFFICE
PHOENIX, ARIZONA

9/15/03

ENTERED INTO COMPUTER

EXHIBIT "A"

<u>Claim Name</u>	<u>Maricopa County Recorders Office (Serial#)</u>	<u>U.S.B.L.M. AMC Number</u>
GV-1	99-0361822	AMC 352317
GV-2	99-0361823	AMC 352318
GV-3	99-0361824	AMC 352319
GV-4	99-0361825	AMC 352320
GV-5	99-0361826	AMC 352321
GV-6	99-0361827	AMC 352322
GV-7	99-0361828	AMC 352323
GV-8	99-0361829	AMC 352324
GV-9	99-0361830	AMC 352325
GV-10	99-0361831	AMC 352326
GV-11	99-0361832	AMC 352327
GV-12	99-0361833	AMC 352328

ANZONIA
STATE OFFICE
PHOENIX, ARIZONA

2003 AUG 21 A 10:32

RECEIVED
BUREAU OF
LAND MANAGEMENT

**United States Department of the Interior
Bureau of Land Management**

BUSINESS & SUPPORT SVCS DIV
222 N CENTRAL AVE
PHOENIX, AZ 85004 -2203
Phone: (602) 417-9200

Receipt	
No:	735819

Transaction #: 765322
Date of Transaction: 08/21/2003

CUSTOMER:	AURIC RESOURCES INC BOX 1738 WICKENBURG,AZ 85358
------------------	--------------------------------------------------------

LINE #	QTY	DESCRIPTION	REMARKS	UNIT PRICE	TOTAL
1	1.00	LOCATABLE MINERALS / MINING CLAIMS-NOT NEW-UNADJUD,ONE AUTH NO. ONLY / MINING CLAIM MONEY RECEIVED (455) CASES: AMC352317/\$1200.00	MAINT 2004 (12)	- n/a -	1200.00
TOTAL:					\$1,200.00

PAYMENT INFORMATION		
1	AMOUNT: \$1,200.00	POSTMARKED: 08/20/2003
	TYPE: CHECK	RECEIVED: 08/21/2003
	CHECK NO: 2575	
	NAME: AURIC RESOURCES INTERNATIONAL, INC BOX 1738 WICKENBURG AZ 85358	

REMARKS

This receipt was generated by the automated BLM Collections and Billing System and is a paper representation of a portion of the official electronic record contained therein.



WILLIAM C. BERRIDGE

PRESIDENT & CEO

Office: 1020 W. Wickenburg Way, Suite E-9 • Wickenburg, AZ 85390
Mail: P.O. Box 1738 • Wickenburg, AZ 85358
(928) 684-0325 • Fax (928) 684-0328



MAIL: P.O. BOX 1738 • WICKENBURG, AZ 85358
(520) 684-0325 • FAX (520) 684-0328

August 24, 2002

U.S. Department of the Interior
Bureau of Land Management
Arizona State Office
222 N. Central Ave.
Phoenix, AZ 85004-2203

Dear Staff:

Please find enclosed our check # 2208 in the amount of \$1200.00 to cover the 2002/2003 maintenance fee for the 12 unpatented placer mining claims (GV #1-12) which are described on Exhibit "A" attached to this document. All of the claims are located in Maricopa County, Arizona. Please forward your receipt to us at our mailing address given below. Thank you very much.

Sincerely,

William C. Berridge, P.G., Pres./CEO
Auric Resources International, Inc.
P.O.Box 1738
Wickenburg, AZ 85358-1738

phone: (928) 684-0325 fax: (928) 684-0328

e-mail: auricres@mindspring.com

Attached: Exhibit "A" (GV #1-12 claims) with AMC & county serial numbers

encl.: Auric Resources International, Inc. check #2208

RECEIVED
BUREAU OF
LAND MANAGEMENT
2002 AUG 26 A 9:40
ARIZONA
STATE OFFICE
PHOENIX, ARIZONA

ENTERED INTO COMPUTER
9/23/02 AB

OFFICE: 1020 W. WICKENBURG WAY, SUITE E-9 • WICKENBURG, AZ 85390

EXHIBIT "A"

<u>Claim Name</u>	<u>Maricopa County Recorders Office (Serial#)</u>	<u>U.S.B.L.M. AMC Number</u>
GV-1	99-0361822	AMC 352317
GV-2	99-0361823	AMC 352318
GV-3	99-0361824	AMC 352319
GV-4	99-0361825	AMC 352320
GV-5	99-0361826	AMC 352321
GV-6	99-0361827	AMC 352322
GV-7	99-0361828	AMC 352323
GV-8	99-0361829	AMC 352324
GV-9	99-0361830	AMC 352325
GV-10	99-0361831	AMC 352326
GV-11	99-0361832	AMC 352327
GV-12	99-0361833	AMC 352328

12 *dm*
2002 AUG 26 A 9:10
LAND MANAGEMENT
BUREAU OF
STATE OF ARIZONA

ENTERED INTO COMPUTER

9/23/02 aib

United States Department of the Interior
Bureau of Land Management
 BUSINESS & SUPPORT SVCS DIV
 222 N CENTRAL AVE
 PHOENIX, AZ 85004 -2203
 Phone: (602) 417-9200

Receipt	
No:	548206

Transaction #: 572890	
Date of Transaction: 08/26/2002	
CUSTOMER:	AURIC RESOURCES INC BOX 1738 WICKENBURG, AZ 85358

LINE #	QTY	DESCRIPTION	REMARKS	UNIT PRICE	TOTAL
1	1.00	LOCATABLE MINERALS / MINING CLAIMS-NOT NEW-UNADJUD, ONE AUTH NO. ONLY / MINING CLAIM MONEY RECEIVED (455) CASES: AMC352317/\$1200.00	MAINT 2003 (12)	- n/a -	1200.00
TOTAL:					\$1,200.00

PAYMENT INFORMATION			
1	AMOUNT:	\$1,200.00	POSTMARKED: 08/24/2002
	TYPE:	CHECK	RECEIVED: 08/26/2002
	CHECK NO:	2208	
	NAME:	AURIC RESOURCES INTERNATIONAL, INC. BOX 1738 WICKENBURG AZ 85358	

REMARKS

This receipt was generated by the automated BLM Collections and Billing System and is a paper representation of a portion of the official electronic record contained therein.



MAIL: P.O. BOX 1738 • WICKENBURG, AZ 85358
(520) 684-0325 • FAX (520) 684-0328

August 29, 2001

U.S. Department of the Interior
Bureau of Land Management
Arizona State Office
222 N. Central Ave.
Phoenix, AZ 85004-2203

Dear Staff:

Please find enclosed our check # 1884 in the amount of \$1200.00 to cover the 2001/2002 maintenance fee for the 12 unpatented placer mining claims (GV #1-12) which are described on Exhibit "A" attached to this document. All of the claims are located in Maricopa County, Arizona. Please forward your receipt to us at our mailing address given below. Thank you very much.

Sincerely,

William C. Berridge, P.G., Pres./CEO
Auric Resources International, Inc.
P.O.Box 1738
Wickenburg, AZ 85358-1738

phone: (928) 684-0325 fax: (928) 684-0328

e-mail: auricres@mindspring.com

Attached: Exhibit "A" (GV #1-12 claims) with AMC & county serial numbers

encl.: Auric Resources International, Inc. check #1884

RECEIVED
BUREAU OF
LAND MANAGEMENT
2001 AUG 31 A 9:29
ARIZONA
STATE OFFICE
PHOENIX, ARIZONA

ENTERED IN COMPUTER

10/23/01 JKH

OFFICE: 1020 W. WICKENBURG WAY, SUITE E-9 • WICKENBURG, AZ 85390

EXHIBIT "A"

<u>Claim Name</u>	<u>Maricopa County Recorders Office (Serial#)</u>	<u>U.S.B.L.M. AMC Number</u>
GV-1	99-0361822	AMC 352317
GV-2	99-0361823	AMC 352318
GV-3	99-0361824	AMC 352319
GV-4	99-0361825	AMC 352320
GV-5	99-0361826	AMC 352321
GV-6	99-0361827	AMC 352322
GV-7	99-0361828	AMC 352323
GV-8	99-0361829	AMC 352324
GV-9	99-0361830	AMC 352325
GV-10	99-0361831	AMC 352326
GV-11	99-0361832	AMC 352327
GV-12	99-0361833	AMC 352328

ARIZONA
STATE OFFICE
PHOENIX, ARIZONA

2001 AUG 31 A 9:29

RECEIVED
BUREAU OF
LAND MANAGEMENT

**United States Department of the Interior
Bureau of Land Management**
BUSINESS & SUPPORT SVCS DIV
222 N CENTRAL AVE
PHOENIX, AZ 85004 -2203
Phone: (602) 417-9200

Receipt	
No:	370800

Transaction #: 389503
Date of Transaction: 08/31/2001

CUSTOMER: AURIC RESOURCES INC
BOX 1738
WICKENBURG, AZ 85358

LINE #	QTY	COMMODITY / SUBJECT / ACTION / PRODUCT	REMARKS	UNIT PRICE	TOTAL
1	1.00	LOCATABLE MINERALS / MINING CLAIMS-NOT NEW-UNADJUD, ONE AUTH NO. ONLY / MINING CLAIM MONEY RECEIVED (455)	MAINT 2002 (12)	- n/a -	\$1,200.00
TOTAL:					\$1,200.00

PAYMENT INFORMATION			
1	AMOUNT:	\$1,200.00	POSTMARKED: 08/29/2001
	TYPE:	CHECK	RECEIVED: 08/31/2001
	CHECK NO:	1884	
	NAME:	AURIC RESOURCES INTERNATIONAL BOX 1738 WICKENBURG AZ 85358	

REMARKS

CASE SERIAL NUMBER INFORMATION		
TRNS #	LINE #	CASES
389503	1	AMC352317/\$1200.00

This receipt was generated by the automated BLM Collections and Billings System and is a paper representation of a portion of the official electronic record contained therein.

RECEIVED
BLM AZ STATE OFFICE

2000 AUG 30 A 9:43

PHOENIX, ARIZONA

MAINTENANCE FEE PAYMENT Sept. 01, 20

\$100.00 MAINTENANCE FEE PAYMENT DUE ON OR BEFORE ~~AUGUST 31, 19~~
IN LIEU OF ASSESSMENT WORK FOR THE UPCOMING ASSESSMENT
YEAR BEGINNING SEPTEMBER 1 OF THE YEAR NOTED ABOVE.

BUREAU OF LAND MANAGEMENT
ARIZONA STATE OFFICE
222 NORTH CENTRAL AVENUE
PHOENIX, AZ 85004-2003

COUNT: 12 \$ 1200 INT:
FOR OFFICIAL USE ONLY

THE CLAIMS ARE SITUATED IN _____ COUNTY, ARIZONA.

BLM SERIAL NUMBERS NAMES OF CLAIMS OR SITES

A MC 352317 THRU A MC 352328
COUNTY BOOK/DOCKET _____, PAGE(S) OR FEE NO(S) _____

A MC _____ THRU A MC _____
COUNTY BOOK/DOCKET _____, PAGE(S) OR FEE NO(S) _____

(OR) IF NOT CONSECUTIVE NUMBERS LIST SEPARATELY BELOW:

BLM SERIAL NUMBERS	NAME OF CLAIMS/SITES	COUNTY BOOK/DOCKET & PAGE OR FEE NUMBER
A MC _____	<u>gv 1-12</u>	_____
A MC _____	_____	_____
A MC _____	_____	_____
A MC _____	_____	_____
A MC _____	_____	_____
A MC _____	_____	_____
A MC _____	_____	_____
A MC _____	_____	_____
A MC _____	_____	_____
A MC _____	_____	_____
A MC _____	_____	_____
A MC _____	_____	_____
A MC _____	_____	_____
A MC _____	_____	_____
A MC _____	_____	_____
A MC _____	_____	_____
A MC _____	_____	_____
A MC _____	_____	_____
A MC _____	_____	_____

CLAIMANT'S NAME: Quiric Resources Inter. Inc
ADDRESS: PO Box 1738 CITY: Wickenburg STATE: AZ

CHECK HERE IF THIS IS A CHANGE OF ADDRESS
PHONE: (602) 684-0325 ZIP: 85358
520

SIGNATURE: _____
TO RECORD WITH THE COUNTY, ONE CLAIMANT OR THE AGENT MUST SIGN

LIST ALL ADDITIONAL OWNERS ON REVERSE SIDE OF THIS FORM

FOR OFFICIAL USE ONLY
ENTERED INTO COMPUTER: SEP 13 2000 DATE
[Signature] INITIALS
[Signature] VERIFIED

TIME STAMP
8/30/00

**United States Department of the Interior
Bureau of Land Management**
BUSINESS & SUPPORT SVCS DIV
222 N CENTRAL AVE
PHOENIX, AZ 85004 -2203
Phone: (602) 417-9200

Receipt	
No:	179728

Transaction #: 193027					
Date of Transaction: 08/30/2000					
CUSTOMER:		AURIC RESOURCES INC BOX 1738 WICKENBURG, AZ 85358			
LINE #	QTY	COMMODITY / SUBJECT / ACTION / PRODUCT	REMARKS	UNIT PRICE	TOTAL
1	1	LOCATABLE MINERALS / MINING CLAIMS-ACCOUNTS/UNADJUDICATED / MINING CLAIM MONEY RECEIVED (455)	MAINT 2001 (12)	- n/a -	\$1,200.00
TOTAL:					\$1,200.00

PAYMENT INFORMATION			
1	AMOUNT:	\$1,200.00	POSTMARKED: N/A
	TYPE:	CREDIT CARD	RECEIVED: 08/30/2000
	NAME:	AURIC RESOURCES INC BOX 1738 WICKENBURG AZ 85358	
	CARD NO:	XXXXXXXXXXXX0742	AUTH CODE: 071181
	NAME ON CARD:	AURIC	
	EXPIRES:	07/31/2002	
	SIGNATURE:		

REMARKS

CASE SERIAL NUMBER INFORMATION		
TRNS #	LINE #	CASES
193027	1	AMC352317

This receipt was generated by the automated BLM Collections and Billings System and is a paper representation of a portion of the official electronic record contained therein.

352317

JL



MAIL: P.O. BOX 1738 • WICKENBURG, AZ 85358
 (520) 684-0325 • FAX (520) 684-0328

August 27, 1999

U.S. Department of the Interior
 Bureau of Land Management
 Arizona State Office
 222 N. Central Ave.
 Phoenix, AZ 85004-2203

Dear Staff:

Please find enclosed our check # 1339 in the amount of \$1,200.00 to cover the 1999/2000 maintenance fees for the 12 (GV # 1 - 12) unpatented placer mining claims which are described on Exhibit "A" attached to this document. All of the claims listed are located in Maricopa County, Arizona. Please forward your receipt to us at our mailing address given below. Thank you very much.

12 cel

Sincerely,

William C. Berridge

William C. Berridge, P.G., President
 Auric Resources International, Inc.
 P.O.Box 1738
 Wickenburg, AZ 85358-1738

Encl.: Auric Resources International, Inc. check # 1339 (\$1,200.00)
 Exhibit "A" (GV# 1-12 claims) w/ AMC & County Serial Numbers

Aug 30 1999

EXHIBIT "A"

<u>Claim Name</u>	<u>Maricopa County Recorders Office (Serial#)</u>	<u>U.S.B.L.M. AMC Number</u>
GV-1	99-0361822	AMC 352317
GV-2	99-0361823	AMC 352318
GV-3	99-0361824	AMC 352319
GV-4	99-0361825	AMC 352320
GV-5	99-0361826	AMC 352321
GV-6	99-0361827	AMC 352322
GV-7	99-0361828	AMC 352323
GV-8	99-0361829	AMC 352324
GV-9	99-0361830	AMC 352325
GV-10	99-0361831	AMC 352326
GV-11	99-0361832	AMC 352327
GV-12	99-0361833	AMC 352328

ENTERED IN COMPUTER

9/29/99 *sc*

Aug 30 12:10 PM '99

UNITED STATES
DEPARTMENT OF THE INTERIOR
BUREAU OF LAND MANAGEMENT

RECEIPT AND ACCOUNTING ADVICE

NO. 2348182 07

CD/AZ

09/01/99

Subject: CLAIM MAINTENANCE FEE 2000

2 5 13

1,200.00

Applicant:

WILLIAM C BERRIDGE P.G. PRES
AURIC RESOURCES INTERNATION
PO BOX 1738
WICKENBURG AZ 85358

CK 1339

Remitter:

Assignor:

LEASE MANAGEMENT DATA									
<input type="checkbox"/> NEW <input type="checkbox"/> UPDATE <input type="checkbox"/> PAYMENT									
ORIGINAL SERIAL NO.	ASG.	TYPE	ST.	CTY.	FUND SYMBOL			ACRES/UNITS	RATE
AMC 352317- 352320		(12)							
AMOUNT	ANV. DATE	EXP. DATE	BILL CYC.	S/C	DISTRICT	NEXT BILL	MISC. DATA	U of M	ACTUAL UNITS
ASSIGNMENT SERIAL NO.	ASG.	TYPE	ST.	CTY.	FUND SYMBOL			ACRES/UNITS	RATE
AMOUNT	ANV. DATE	EXP. DATE	BILL CYC.	S/C	DISTRICT	NEXT BILL	MISC. DATA	U of M	ACTUAL UNITS

APPLY REMITTANCE				Remarks:
ACTION	FUND SYMBOL	CTY.	AMOUNT	
FILING FEE				
RENTAL				
UNEARNED				
REFUND				
TOTAL				
AMOUNT DUE				
BY: _____ DATE: _____				

<input type="checkbox"/> Lease in Escrow? <input type="checkbox"/> KGS? <input type="checkbox"/> Auto Escalates? <input type="checkbox"/> Auto Renew?	Of Interest? Operating Rights? Operator Bond Filed?	FOR MMS USE ONLY	
		BILLEE NUMBER	FOREST REFUGE
		OCS SECTION CODE	

NOTICE!!

These documents have been scanned!

Do not place un-scanned documents beneath this notice!

Do not remove this notice from this file!

GPO Jacket No. 560-102
Print Order 61540
Rise Business Services, LLC
Job=AZ15 7/3/2019



Box Number= AZ15140



Claim Begin-End: AMC352317-AMC352328

5 Miscellaneous



AZ15140-11

AMC351599-AMC352455

**NO
DOCUMENTS
FOUND**

NO DOCUMENTS FOUND
NO DOCUMENTS FOUND

NOTICE!!

These documents have been scanned!

Do not place un-scanned documents beneath this notice!

Do not remove this notice from this file!

GPO Jacket No. 560-102
Print Order 61540
Rise Business Services, LLC
Job=AZ15 7/3/2019



Box Number= AZ15140



Claim Begin-End: AMC352317-AMC352328

6 Location Notices-Amendments and Supporting Documents



AZ15140-11

AMC351599-AMC352455

United States Department of the Interior
BUREAU OF LAND MANAGEMENT
ARIZONA STATE OFFICE
222 North Central Avenue
Phoenix, Arizona 85004-2203

In Reply Refer To:
3800 (952.3)

July 21, 1999

CLAIMANT(S): Auric Resources International, Inc.
P.O. Box 1738
Wickenburg, Arizona 85358-1738

The enclosed claim index is provided to identify the owner's name, address, and AMC number assigned to the claim(s). If the name and/or address is incorrect, please advise.

If you have any questions, please call Mining Claims Adjudication at (602) 417-9518.

Enclosure

MINING CLAIM STATUS REPORT

Status Checked By: _____
MTP Checked By: 7/14/99
GEO Checked By: [Signature]
Preadjudication By: [Signature]
Final Adjudication By: [Signature] 7/16

LEAD SERIAL NO. AMC AMC 352317 THROUGH AMC 352328

<u>12</u>	LODE	@ \$25 = \$	<u>300</u>	Location Fee
	PLACER	@ \$10 = \$	<u>120</u>	Service Fee--curable defect
	MILL SITE	@ \$100 = \$	<u>1200</u>	Claim Maintenance Fee
	TUNNEL SITE		<u>1620</u>	TOTAL FEES
	ASSOCIATION		<u>3.12</u>	Copy Fees
	PLACER		<u>1623.12</u>	Overage <input type="checkbox"/> Shortage <input type="checkbox"/>
				TOTAL RECEIVED

OVER-THE-COUNTER: MAIL: Timely Filed: YES NO

LEGAL DESCRIPTION:

T <u>6N</u>	R <u>6W</u>	S <u>27</u>	T _____	R _____	S _____
T _____	R _____	S _____	T _____	R _____	S _____
T _____	R _____	S _____	T _____	R _____	S _____
T _____	R _____	S _____	T _____	R _____	S _____

GENERAL JURISDICTION: BLM or NATIONAL FOREST _____
Name

SPLIT ESTATE LAND: SX PX SRHE OTHER N/A
Specify

WILDERNESS AREA (WA): N/A
Specify

CLAIMS SUBJECT TO PL 359: YES NO

PROPER NOTICE FILED IF LOCATING ON SRHE: YES NO

COMMENTS: _____

STATUS: PARTIALLY VOID VOID

PRIVATE MINERALS WITHDRAWN OTHER

COMMENTS: _____



WILLIAM C. BERRIDGE

PRESIDENT

Office: 1020 W. Wickenburg Way, Suite E-9 • Wickenburg, AZ 85390

Mail: P.O. Box 1738 • Wickenburg, AZ 85358

(520) 684-0325 • Fax (520) 684-0328





MAIL: P.O. BOX 1738 • WICKENBURG, AZ 85358
(520) 684-0325 • FAX (520) 684-0328

June 28, 1999

U.S. Department of the Interior
Bureau of Land Management
Arizona State Office
222 N. Central Ave.
Phoenix, AZ 85004-2203

Dear Staff:

Please find enclosed our check # 1308 in the amount of \$1,623.12 to cover the recording fees (\$1,620.00) and copy costs (\$3.12) for the 12 enclosed GV # 1 - 12 placer claim notices. When recorded, please return the originals to us at our mailing address given below. Thank you very much.

Sincerely,

William C. Berridge, P.G., President
Auric Resources International, Inc.
P.O.Box 1738
Wickenburg, AZ 85358-1738

Encl.: Auric Resources International, Inc. check # 1308 (\$1,623.12)
12- GV# 1-12 placer claim notices & location maps

ARIZONA
STATE OFFICE
PHOENIX, ARIZONA

JUN 30 9 33 AM '99

RECEIVED
BUREAU OF
LAND MANAGEMENT


STATE OF ARIZONA)
) SS
COUNTY OF MARICOPA)

Recording requested by:
AURIC RESOURCES INTERNATIONAL, INC.
P.O.Box 1738
Wickenburg, AZ. 85358-1738

RECEIVED
BUREAU OF
LAND MANAGEMENT

JUN 30 9 33 AM '99

ARIZONA
STATE OFFICE
PHOENIX, ARIZONA



OFFICIAL RECORDS OF
MARICOPA COUNTY RECORDER
HELEN PURCELL

99-0361822 04/15/99 05:00

CATHY 5 OF 24

NOTICE OF MINING LOCATION
PLACER CLAIM

NOTICE IS HEREBY GIVEN that the GV 1 placer mining claim has been located by Auric Resources International, Inc., whose current mailing address is P.O. Box 1738, Wickenburg, Arizona, 85358-1738.

The general course of this claim is south to north and it is situated in the County of Maricopa, State of ARIZONA.

This claim is 1320 feet in length and 660 feet in width. This claim runs from the location monument on which this location notice is posted approximately 10 feet in a southerly direction to the south end line, thence 1310 feet in a northerly direction to the north end line, together with 330 feet on each side of the center line. This claim is clearly marked by six monuments; one at each corner and one at the center of each end line of the claim.

The location monument on which this notice is posted is situated within Section 27, T. 6N, R. 6W, G&SRM, Arizona, and this claim encompasses portions of the following quarter section(s), Section(s), Township(s), and Range(s): E $\frac{1}{2}$ NW $\frac{1}{4}$ NW $\frac{1}{4}$ S27, T.6N, R.6W G&SRM, Arizona.

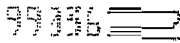
The locality of this claim with reference to some natural object or permanent monument and additional information (if any) concerning its locality are as follows: the discovery mon. is located 1310'S thence 990'E from the NW corner of S27, T.6N, R.6W, G&SRM.

DATED AND POSTED on the ground this 5th day of April, 19 99.

LOCATOR (S): Auric Resources International, Inc.

BY: William C. Berridge, PG, President

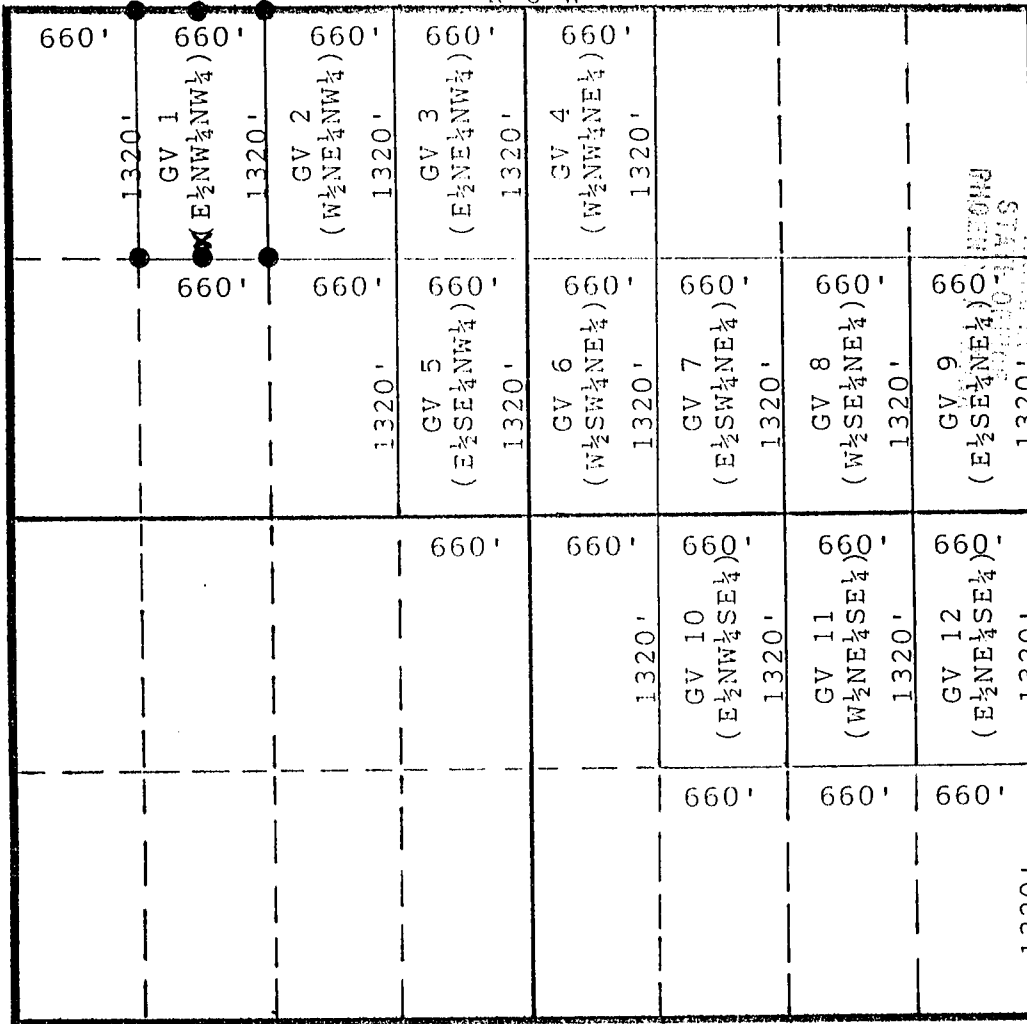
5
4
C
3
5
2
3
1
7



CLAIM MAP

LODE ()
PLACER (X)

R 6 W



R 6 W

JUN 30 9 33 AM '99

RECEIVED
BUREAU OF
LAND MEASUREMENT

T 6 N

NORTH


SCALE: 1" = 1000'

1. The above map depicts the GV 1 mining claim, which is located in Section (s) 27, Township (s) 6 N, Range (s) 6 W, G&SRM, Maricopa County, Arizona.
2. The type of corner and location monuments used are as follows: All corners, end centers and location monuments are 2" X 2" X 5' wood posts.
3. The bearings and distances in degrees and feet between claim corners are as depicted on map.

A HC 352317

STATE OF ARIZONA)
) SS
COUNTY OF MARICOPA)

RECEIVED
BUREAU OF
LAND MANAGEMENT



OFFICIAL RECORDS OF
MARICOPA COUNTY RECORDER
HELEN PURCELL

Recording requested by:
AURIC RESOURCES INTERNATIONAL, INC.
P.O.Box 1738
Wickenburg, AZ. 85358-1738

JUN 30 9 33 AM '99

99-0361823 04/15/99 05:00

ARIZONA
STATE OFFICE
PHOENIX, ARIZONA

CATHY 6 OF 24

NOTICE OF MINING LOCATION
PLACER CLAIM

NOTICE IS HEREBY GIVEN that the GV 2 placer mining claim has been located by Auric Resources International, Inc., whose current mailing address is P.O. Box 1738, Wickenburg, Arizona, 85358-1738.

The general course of this claim is south to north and it is situated in the County of Maricopa, State of ARIZONA.

This claim is 1320 feet in length and 660 feet in width. This claim runs from the location monument on which this location notice is posted approximately 10 feet in a southerly direction to the south end line, thence 1310 feet in a northerly direction to the north end line, together with 330 feet on each side of the center line. This claim is clearly marked by six monuments; one at each corner and one at the center of each end line of the claim.

The location monument on which this notice is posted is situated within Section 27, T. 6N, R. 6W, G&SRM, Arizona, and this claim encompasses portions of the following quarter section(s), Section(s), Township(s), and Range(s): W $\frac{1}{2}$ NE $\frac{1}{4}$ NW $\frac{1}{4}$ S27, T.6N, R.6W G&SRM, Arizona.

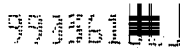
The locality of this claim with reference to some natural object or permanent monument and additional information (if any) concerning its locality are as follows: the discovery mon. is located 1310'S thence 1650'E from the NW corner of S27, T.6N, R.6W, G&SRM.

DATED AND POSTED on the ground this 5th day of April, 19 99.

LOCATOR (S): Auric Resources International, Inc.

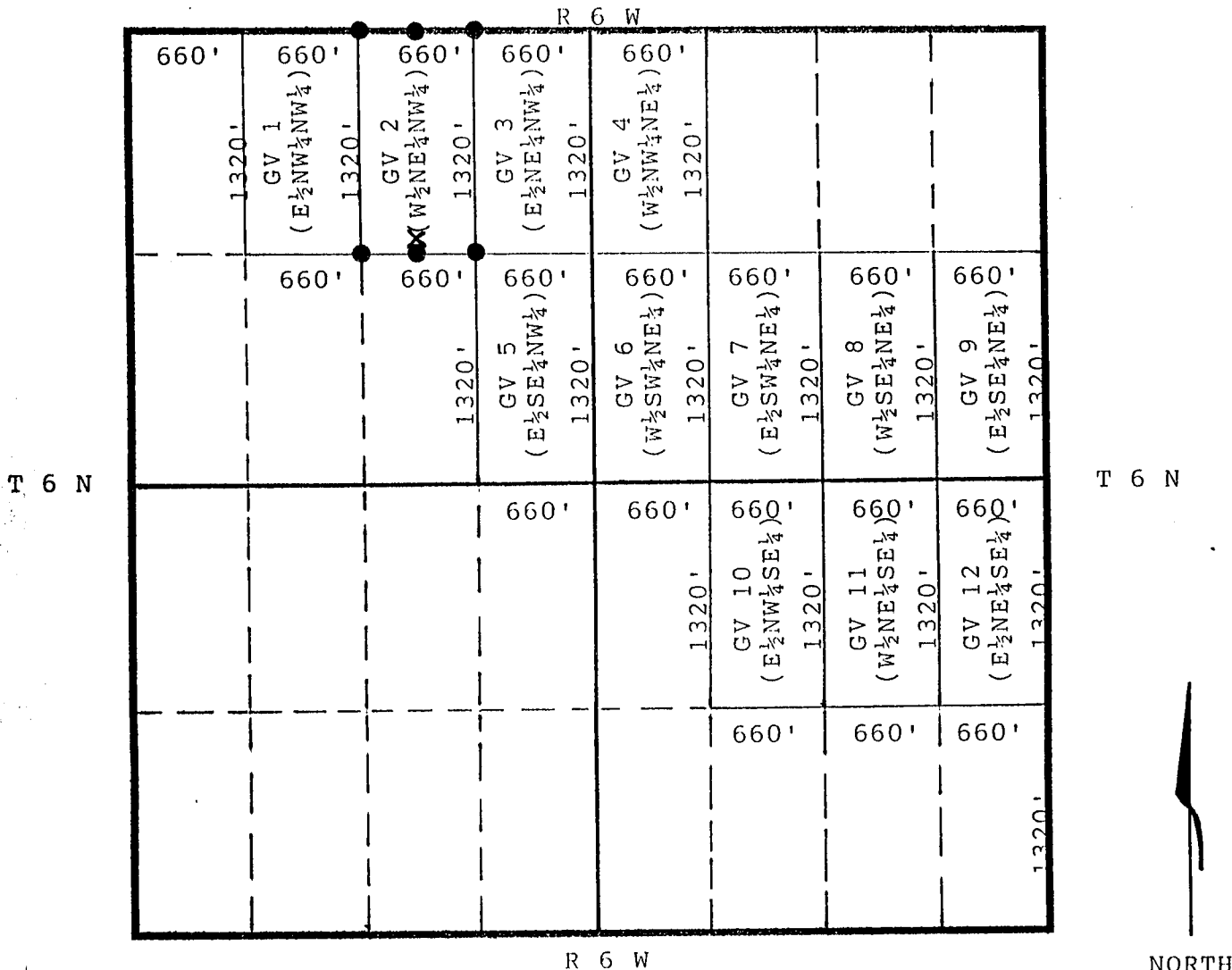
BY: William C. Berridge, PG, President

AR
10
352018



CLAIM MAP

LODE ()
PLACER (X)



SCALE: 1" = 1000'

- The above map depicts the GV 2 mining claim, which is located in Section (s) 27, Township (s) 6 N, Range (s) 6 W, G&SRM, Maricopa County, Arizona.
- The type of corner and location monuments used are as follows: All corners, end centers and location monuments are 2" X 2" X 5' wood posts.
- The bearings and distances in degrees and feet between claim corners are as depicted on map.

A HC 352318

REC'D
 JUN 30 9 33 AM '99
 LAND RECORDS
 MARICOPA COUNTY, ARIZONA

STATE OF ARIZONA)
) SS
COUNTY OF MARICOPA)

RECEIVED
BUREAU OF
LAND MANAGEMENT



Recording requested by:
AURIC RESOURCES INTERNATIONAL, INC.
P.O.Box 1738
Wickenburg, AZ 85358-1738

JUN 30 9 33 AM '99

OFFICIAL RECORDS OF
MARICOPA COUNTY RECORDER
HELEN PURCELL

99-0361824 04/15/99 05:00

CATHY 7 OF 24

ARIZONA
STATE OFFICE
PHOENIX, ARIZONA

NOTICE OF MINING LOCATION
PLACER CLAIM

NOTICE IS HEREBY GIVEN that the GV 3 placer mining claim has been located by Auric Resources International, Inc., whose current mailing address is P.O. Box 1738, Wickenburg, Arizona, 85358-1738.

The general course of this claim is south to north and it is situated in the County of Maricopa, State of ARIZONA.

This claim is 1320 feet in length and 660 feet in width. This claim runs from the location monument on which this location notice is posted approximately 10 feet in a southerly direction to the south end line, thence 1310 feet in a northerly direction to the north end line, together with 330 feet on each side of the center line. This claim is clearly marked by six monuments; one at each corner and one at the center of each end line of the claim.

The location monument on which this notice is posted is situated within Section 27, T. 6N, R. 6W, G&SRM, Arizona, and this claim encompasses portions of the following quarter section(s), Section(s), Township(s), and Range(s): E½NE¼NW¼ S27, T.6N, R.6W G&SRM, Arizona.

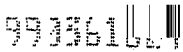
The locality of this claim with reference to some natural object or permanent monument and additional information (if any) concerning its locality are as follows: the discovery mon. is located 1310'S thence 2310'E from the NW corner of S27, T.6N, R.6W, G&SRM.

DATED AND POSTED on the ground this 5th day of April, 19 99.

LOCATOR (S): Auric Resources International, Inc.

BY: William C. Berridge, PG, President

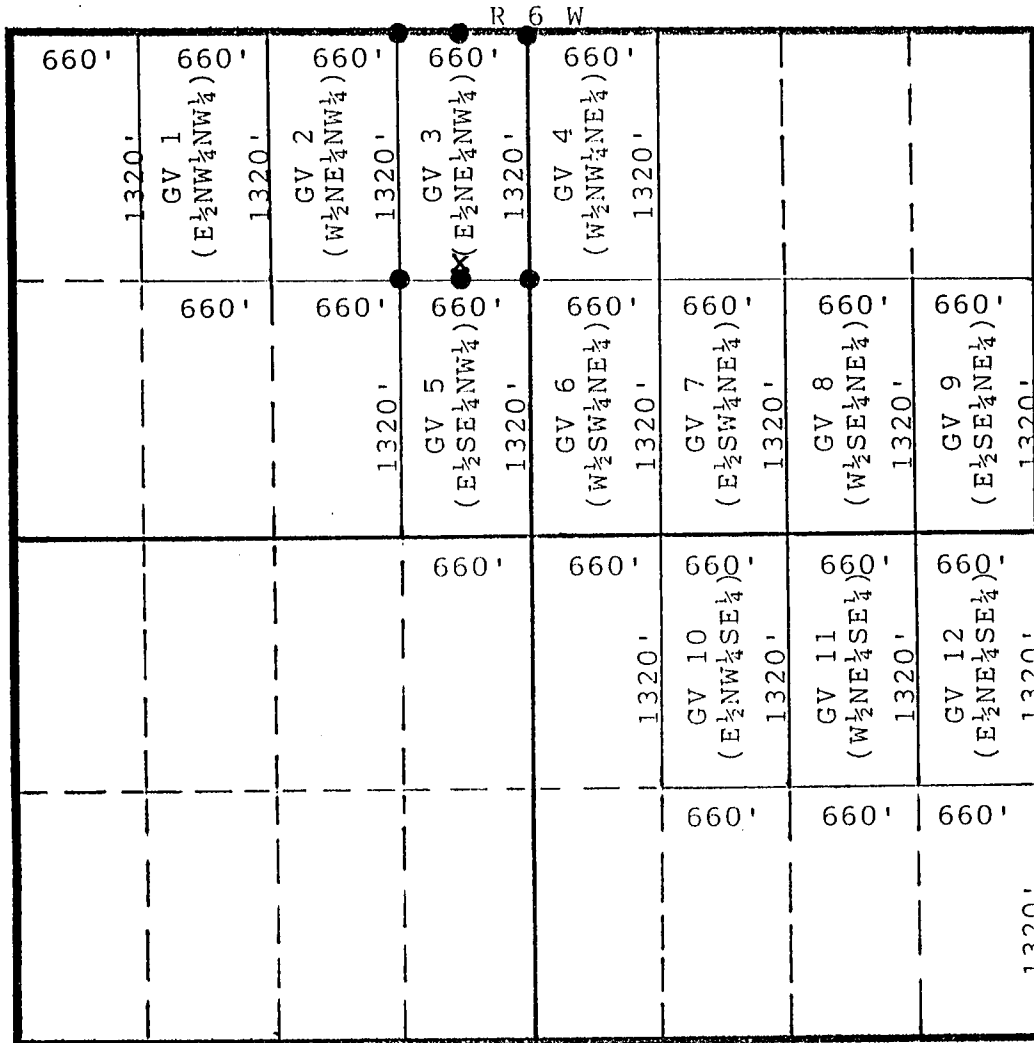
44
MC
352310



CLAIM MAP

LODE ()
PLACER (X)

T 6 N



T 6 N

R 6 W

NORTH

SCALE: 1" = 1000'


1. The above map depicts the GV 3 mining claim, which is located in Section (s) 27, Township (s) 6 N, Range (s) 6 W, G&SRM, Maricopa County, Arizona.
2. The type of corner and location monuments used are as follows: All corners, end centers and location monuments are 2" X 2" X 5' wood posts.
3. The bearings and distances in degrees and feet between claim corners are as depicted on map.

A MC 352319

RECEIVED
 JUN 30 9 33 AM '99
 LAND OFFICE
 PHOENIX, ARIZONA

STATE OF ARIZONA)
) SS
COUNTY OF MARICOPA)

RECEIVED
BUREAU OF
LAND MANAGEMENT



OFFICIAL RECORDS OF
MARICOPA COUNTY RECORDER
HELEN PURCELL

Recording requested by:
AURIC RESOURCES INTERNATIONAL, INC.
P.O.Box 1738
Wickenburg, AZ. 85358-1738

JUN 30 9 33 AM '99

99-0361825 04/15/99 05:00

CATHY 8 OF 24

ARIZONA
STATE OFFICE
PHOENIX, ARIZONA

**NOTICE OF MINING LOCATION
PLACER CLAIM**

NOTICE IS HEREBY GIVEN that the GV 4 placer mining claim has been located by Auric Resources International, Inc., whose current mailing address is P.O. Box 1738, Wickenburg, Arizona, 85358-1738.

The general course of this claim is south to north and it is situated in the County of Maricopa, State of ARIZONA.

This claim is 1320 feet in length and 660 feet in width. This claim runs from the location monument on which this location notice is posted approximately 10 feet in a southerly direction to the south end line, thence 1310 feet in a northerly direction to the north end line, together with 330 feet on each side of the center line. This claim is clearly marked by six monuments; one at each corner and one at the center of each end line of the claim.

The location monument on which this notice is posted is situated within Section 27, T. 6N, R. 6W, G&SRM, Arizona, and this claim encompasses portions of the following quarter section(s), Section(s), Township(s), and Range(s): W $\frac{1}{2}$ NW $\frac{1}{4}$ NE $\frac{1}{4}$ S27, T.6N, R.6W G&SRM, Arizona.

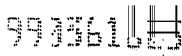
The locality of this claim with reference to some natural object or permanent monument and additional information (if any) concerning its locality are as follows: the discovery mon. is located 1310'S thence 2970'E from the NW corner of S27, T.6N, R.6W, G&SRM.

DATED AND POSTED on the ground this 5th day of April, 19 99.

LOCATOR (S): Auric Resources International, Inc.

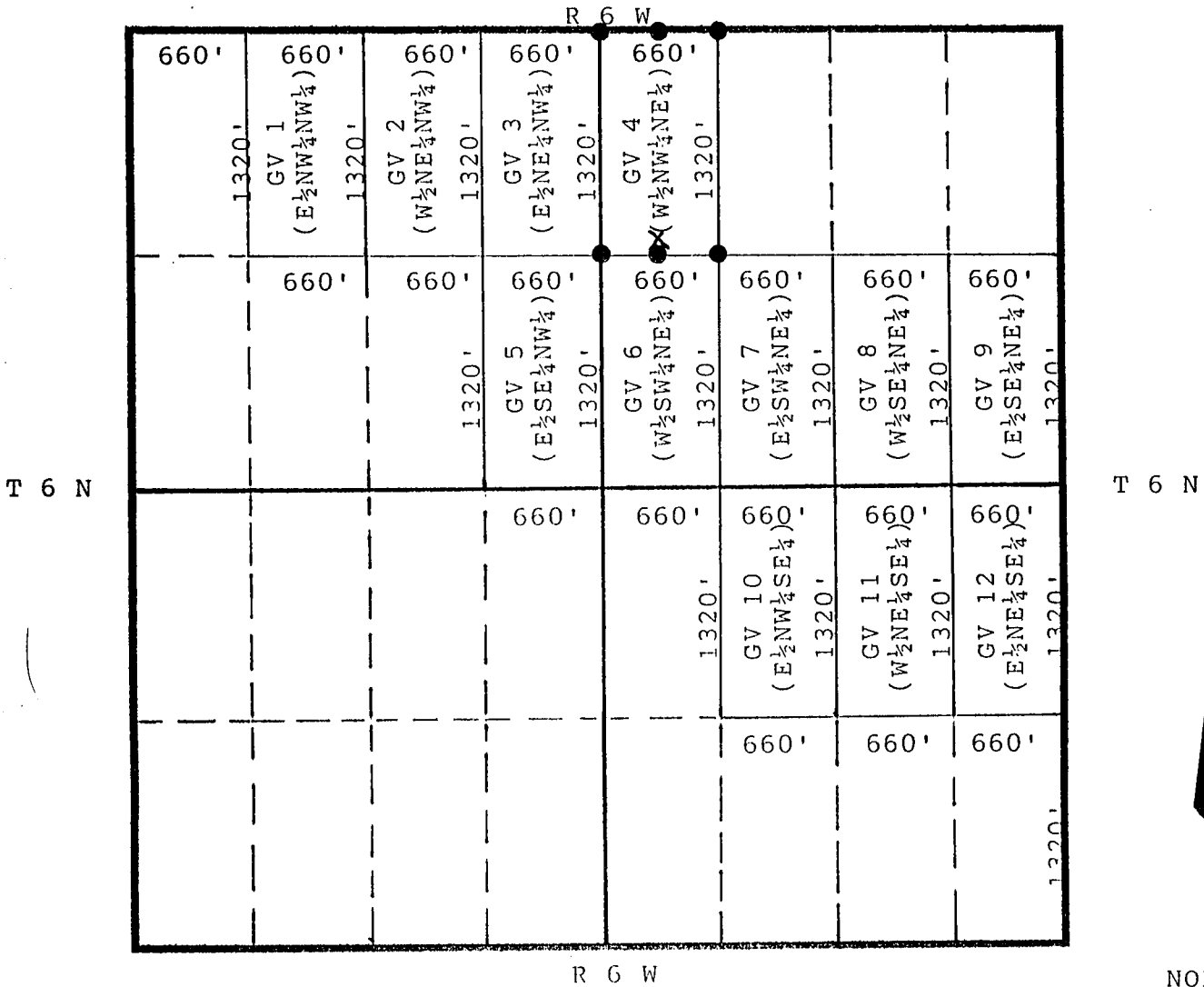
BY: William C. Berridge, PG, President

37
MC 352320



CLAIM MAP

LODE ()
PLACER (X)



SCALE: 1" = 1000'

1. The above map depicts the GV 4 mining claim, which is located in Section (s) 27, Township (s) 6 N, Range (s) 6 W, G&SRM, Maricopa County, Arizona.
2. The type of corner and location monuments used are as follows: All corners, end centers and location monuments are 2" X 2" X 5' wood posts.
3. The bearings and distances in degrees and feet between claim corners are as depicted on map.

M H C 352320

RECEIVED
 MARICOPA COUNTY
 LAND DEPARTMENT
 JUN 30 0 53 AM '99
 STATE OF ARIZONA
 PHOENIX, ARIZONA

STATE OF ARIZONA)
) SS
COUNTY OF MARICOPA)

RECEIVED
BUREAU OF
LAND MANAGEMENT



OFFICIAL RECORDS OF
MARICOPA COUNTY RECORDER
HELEN PURCELL

Recording requested by:
AURIC RESOURCES INTERNATIONAL, INC.
P.O.Box 1738
Wickenburg, AZ. 85358-1738

JUN 30 9 31 AM '99

99-0361826 04/15/99 05:00

ARIZONA
STATE OFFICE
PHOENIX, ARIZONA

CATHY 9 OF 24

**NOTICE OF MINING LOCATION
PLACER CLAIM**

NOTICE IS HEREBY GIVEN that the GV 5 placer
mining claim has been located by Auric Resources International, Inc.,
whose current mailing address is P.O. Box 1738, Wickenburg, Arizona,
85358-1738

The general course of this claim is north to south and it is situated in the County of
Maricopa, State of ARIZONA.

This claim is 1320 feet in length and 660 feet in width. This claim
runs from the location monument on which this location notice is posted approximately 10
feet in a northerly direction to the north end line, thence 1310 feet in a
southerly direction to the south end line, together with 330 feet on each side of
the center line. This claim is clearly marked by six monuments; one at each corner and one at the
center of each end line of the claim.

The location monument on which this notice is posted is situated within Section 27,
T. 6N, R. 6W, G&SRM, Arizona, and this claim encompasses portions of the following
quarter section(s), Section(s), Township(s), and Range(s): E 1/2 SE 1/4 NW 1/4 S27, T.6N, R.6W
G&SRM, Arizona.

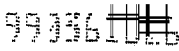
The locality of this claim with reference to some natural object or permanent monument and
additional information (if any) concerning its locality are as follows: the discovery mon.
is located 1330'S thence 2310'E from the NW corner of S27, T.6N,
R.6W, G&SRM

DATED AND POSTED on the ground this 5th day of April, 19 99.

LOCATOR (S): Auric Resources International, Inc.

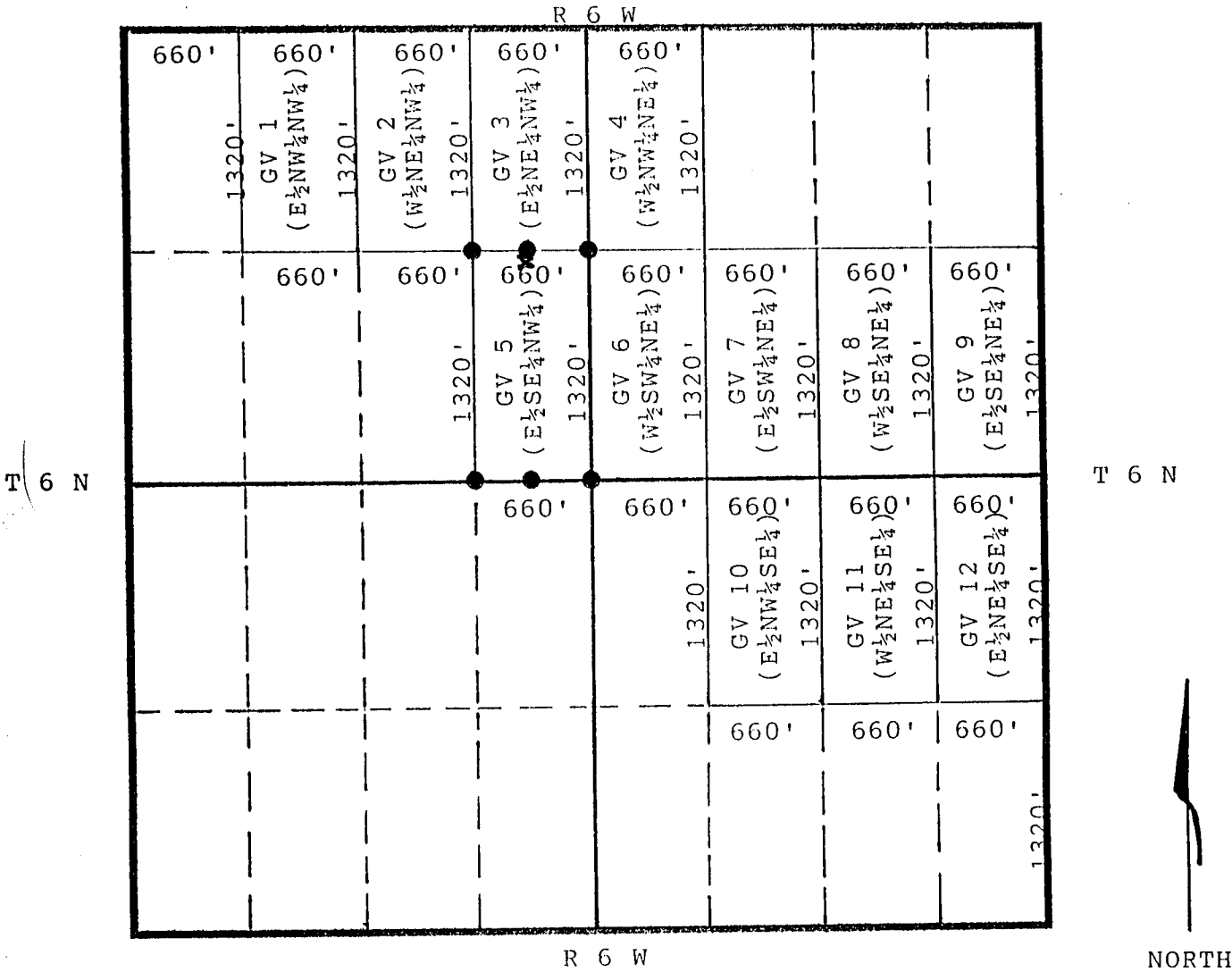
BY: William C. Berridge, PG, President

27
NO
952321



CLAIM MAP

LODE ()
PLACER (X)



SCALE: 1" = 1000'

- The above map depicts the GV 5 mining claim, which is located in Section (s) 27, Township (s) 6 N, Range (s) 6 W, G&SRM, Maricopa County, Arizona.
- The type of corner and location monuments used are as follows: All corners, end centers and location monuments are 2" X 2" X 5' wood posts.
- The bearings and distances in degrees and feet between claim corners are as depicted on map.


STATE OF ARIZONA
DEPARTMENT OF LAND AND WATER
LAND RECORDS DIVISION

JUN 30 9 38 AM '99

RECORDS
DIVISION

179728 0 4 7

STATE OF ARIZONA)
) SS
COUNTY OF MARICOPA)



RECEIVED
BUREAU OF
LAND RECORDS

JUN 30 9 34 AM '99

OFFICIAL RECORDS OF
MARICOPA COUNTY RECORDER
HELEN PURCELL

99-0361827 04/15/99 05:00

CATHY 18 OF 24

Recording requested by:
AURIC RESOURCES INTERNATIONAL, INC.
P.O.Box 1738
Wickenburg, AZ. 85358-1738

ADJUTANT
STATE OFFICER
PHOENIX, ARIZONA

NOTICE OF MINING LOCATION PLACER CLAIM

NOTICE IS HEREBY GIVEN that the GV 6 placer
mining claim has been located by Auric Resources International, Inc.,
whose current mailing address is P.O. Box 1738, Wickenburg, Arizona,
85358-1738.

The general course of this claim is north to south and it is situated in the County of
Maricopa, State of ARIZONA.

This claim is 1320 feet in length and 660 feet in width. This claim
runs from the location monument on which this location notice is posted approximately 10
feet in a northerly direction to the north end line, thence 1310 feet in a
southerly direction to the south end line, together with 330 feet on each side of
the center line. This claim is clearly marked by six monuments; one at each corner and one at the
center of each end line of the claim.

The location monument on which this notice is posted is situated within Section 27,
T. 6N, R. 6W, G&SRM, Arizona, and this claim encompasses portions of the following
quarter section(s), Section(s), Township(s), and Range(s): W $\frac{1}{2}$ SW $\frac{1}{4}$ NE $\frac{1}{4}$ S27, T.6N, R.6W
G&SRM, Arizona.

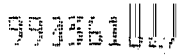
The locality of this claim with reference to some natural object or permanent monument and
additional information (if any) concerning its locality are as follows: the discovery mon.
is located 1330'S thence 2970'E from the NW corner of S27, T.6N,
R.6W, G&SRM.

DATED AND POSTED on the ground this 5th day of April, 1999.

LOCATOR (S): Auric Resources International, Inc.

BY: William C. Berridge, PG, President

4400352322



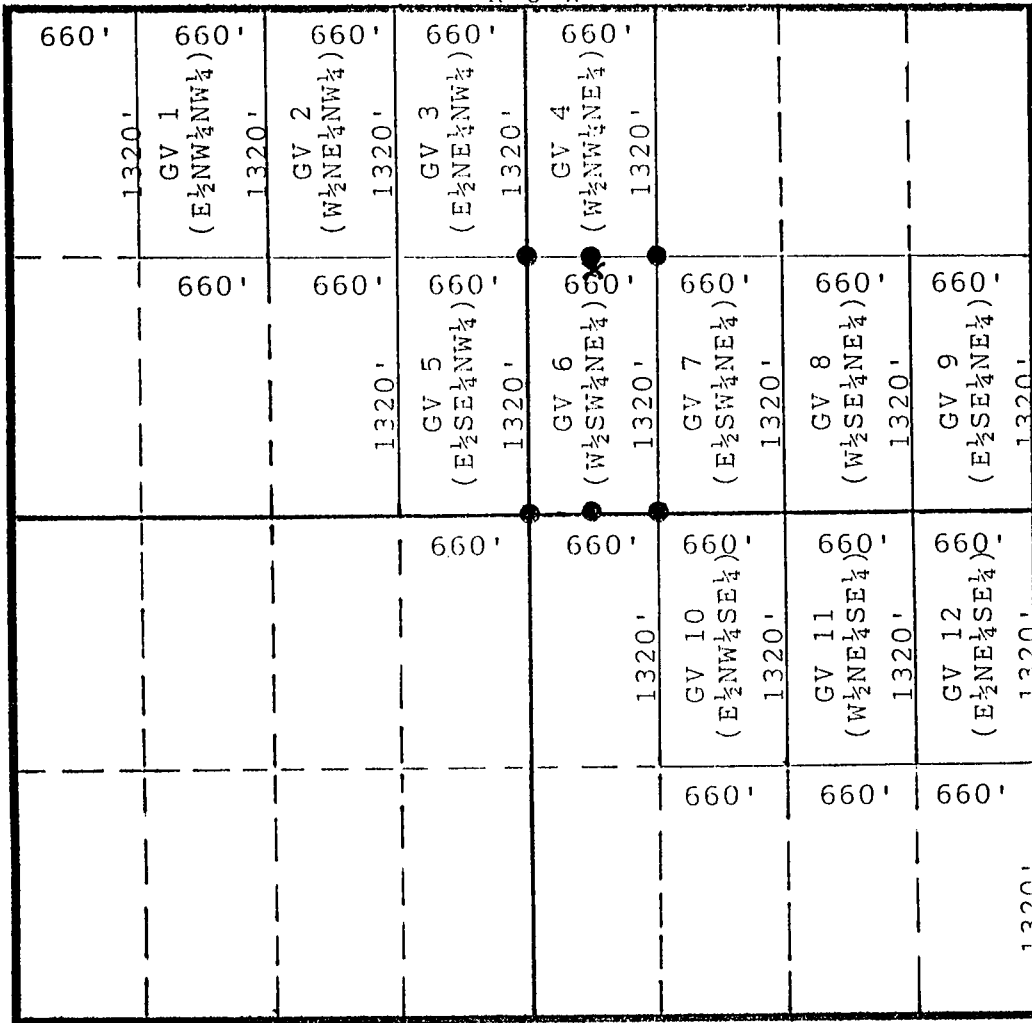
CLAIM MAP

LODE ()
PLACER (X)

R 6 W

T 6 N

T 6 N



R 6 W

NORTH

SCALE: 1" = 1000'

1. The above map depicts the GV 6 mining claim, which is located in Section (s) 27, Township (s) 6 N, Range (s) 6 W, G&SRM, Maricopa County, Arizona.
2. The type of corner and location monuments used are as follows: All corners, end centers and location monuments are 2" X 2" X 5' wood posts.
3. The bearings and distances in degrees and feet between claim corners are as depicted on map.

A MC 352322


STATE OF ARIZONA
PHOENIX, ARIZONA

JUN 30 9 34 AM '99

RECEIVED
NOTARIAL
LABORERS

STATE OF ARIZONA)
) SS
COUNTY OF MARICOPA)

RECEIVED
BUREAU OF
LAND MANAGEMENT



Recording requested by:
AURIC RESOURCES INTERNATIONAL, INC.
P.O.Box 1738
Wickenburg, AZ. 85358-1738

JUN 30 9 34 AM '99

OFFICIAL RECORDS OF
MARICOPA COUNTY RECORDER
HELEN PURCELL

99-0361828 04/15/99 05:00

CATHY 11 OF 24

ARIZONA
STATE OFFICE
PHOENIX, ARIZONA

NOTICE OF MINING LOCATION PLACER CLAIM

NOTICE IS HEREBY GIVEN that the GV 7 placer mining claim has been located by Auric Resources International, Inc., whose current mailing address is P.O. Box 1738, Wickenburg, Arizona, 85358-1738.

The general course of this claim is south to north and it is situated in the County of Maricopa, State of ARIZONA.

This claim is 1320 feet in length and 660 feet in width. This claim runs from the location monument on which this location notice is posted approximately 10 feet in a southerly direction to the south end line, thence 1310 feet in a northerly direction to the north end line, together with 330 feet on each side of the center line. This claim is clearly marked by six monuments; one at each corner and one at the center of each end line of the claim.

The location monument on which this notice is posted is situated within Section 27, T. 6N, R. 6W, G&SRM, Arizona, and this claim encompasses portions of the following quarter section(s), Section(s), Township(s), and Range(s): E $\frac{1}{2}$ SW $\frac{1}{4}$ NE $\frac{1}{4}$ S27, T.6N, R.6W G&SRM, Arizona.

The locality of this claim with reference to some natural object or permanent monument and additional information (if any) concerning its locality are as follows: the discovery mon. is located 2630'S thence 3630'E from the NW corner of S27, T.6N, R.6W, G&SRM.

DATED AND POSTED on the ground this 5th day of April, 19 99.


LOCATOR (S): Auric Resources International, Inc.

BY: William C. Berridge, PG, President

M
R
C
3
5
2
3
2
3

STATE OF ARIZONA)
) SS
COUNTY OF MARICOPA)

RECEIVED
BUREAU OF
LAND MANAGEMENT



Recording requested by:
AURIC RESOURCES INTERNATIONAL, INC.
P.O.Box 1738
Wickenburg, AZ. 85358-1738

JUN 30 9 34 AM '99

OFFICIAL RECORDS OF
MARICOPA COUNTY RECORDER
HELEN PURCELL

99-0361829 04/15/99 05:00

CATHY 12 OF 24

ARIZONA
STATE OFFICE
PHOENIX, ARIZONA

NOTICE OF MINING LOCATION PLACER CLAIM

NOTICE IS HEREBY GIVEN that the GV 8 placer mining claim has been located by Auric Resources International, Inc., whose current mailing address is P.O. Box 1738, Wickenburg, Arizona, 85358-1738.

The general course of this claim is south to north and it is situated in the County of Maricopa, State of ARIZONA.

This claim is 1320 feet in length and 660 feet in width. This claim runs from the location monument on which this location notice is posted approximately 10 feet in a southerly direction to the south end line, thence 1310 feet in a northerly direction to the north end line, together with 330 feet on each side of the center line. This claim is clearly marked by six monuments; one at each corner and one at the center of each end line of the claim.

The location monument on which this notice is posted is situated within Section 27, T. 6N, R. 6W, G&SRM, Arizona, and this claim encompasses portions of the following quarter section(s), Section(s), Township(s), and Range(s): W $\frac{1}{2}$ SE $\frac{1}{4}$ NE $\frac{1}{4}$ S27, T.6N, R.6W G&SRM, Arizona.

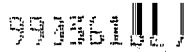
The locality of this claim with reference to some natural object or permanent monument and additional information (if any) concerning its locality are as follows: the discovery mon. is located 2630'S thence 4290'E from the NW corner of S27, T.6N, R.6W, G&SRM.

DATED AND POSTED on the ground this 5th day of April, 19 99.

LOCATOR (S): Auric Resources International, Inc.

BY: William C. Berridge, PG, President

A
M
C
3
5
2
3
2
4

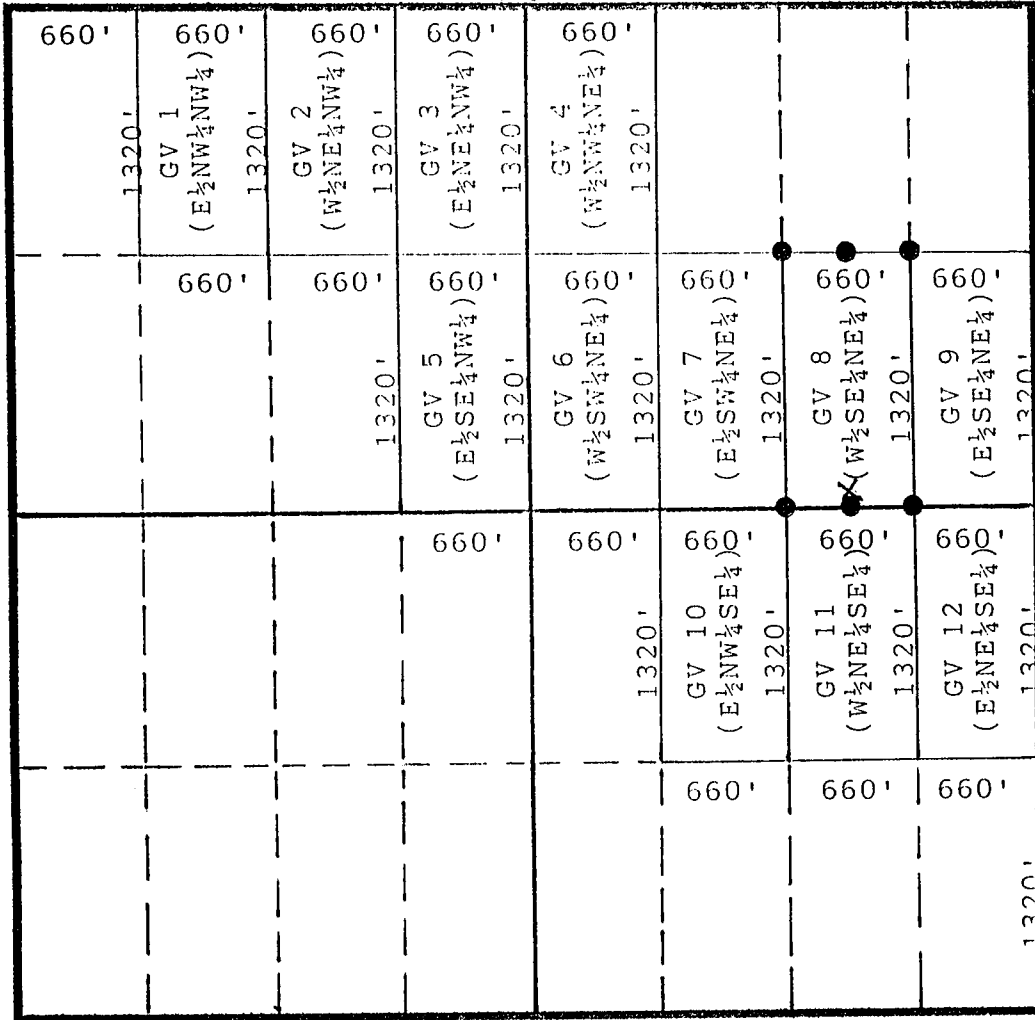


CLAIM MAP

LODE ()
PLACER (X)

R 6 W

T 6 N



T 6 N

R 6 W

NORTH

SCALE: 1" = 1000'

- The above map depicts the GV 8 mining claim, which is located in Section (s) 27, Township (s) 6 N, Range (s) 6 W, G&SRM, Maricopa County, Arizona.
- The type of corner and location monuments used are as follows: All corners, end centers and location monuments are 2" X 2" X 5' wood posts.
- The bearings and distances in degrees and feet between claim corners are as depicted on map.

A MC 352324


RECORDED
INDEXED
JUN 30 9 34 AM '99

RECORDED
INDEXED
JUN 30 9 34 AM '99

RECORDED
INDEXED
JUN 30 9 34 AM '99

STATE OF ARIZONA)
) SS
COUNTY OF MARICOPA)

RECEIVED
BUREAU OF
LAND MANAGEMENT



OFFICIAL RECORDS OF
MARICOPA COUNTY RECORDER
HELEN PURCELL

Recording requested by:
AURIC RESOURCES INTERNATIONAL, INC.
P.O.Box 1738
Wickenburg, AZ. 85358-1738

JUN 30 9 34 AM '99

99-0361830 04/15/99 05:00

CATHY 13 OF 24

ARIZONA
STATE OFFICE
PHOENIX, ARIZONA

NOTICE OF MINING LOCATION
PLACER CLAIM

NOTICE IS HEREBY GIVEN that the GV 9 placer
mining claim has been located by Auric Resources International, Inc.,
whose current mailing address is P.O. Box 1738, Wickenburg, Arizona,
85358-1738

The general course of this claim is south to north and it is situated in the County of
Maricopa, State of ARIZONA.

This claim is 1320 feet in length and 660 feet in width. This claim
runs from the location monument on which this location notice is posted approximately 10
feet in a southerly direction to the south end line, thence 1310 feet in a
northerly direction to the north end line, together with 330 feet on each side of
the center line. This claim is clearly marked by six monuments; one at each corner and one at the
center of each end line of the claim.

The location monument on which this notice is posted is situated within Section 27,
T. 6N, R. 6W, G&SRM, Arizona, and this claim encompasses portions of the following
quarter section(s), Section(s), Township(s), and Range(s): E½SE¼NE¼ S27, T.6N, R.6W
G&SRM, Arizona.

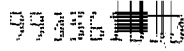
The locality of this claim with reference to some natural object or permanent monument and
additional information (if any) concerning its locality are as follows: the discovery mon.
is located 2630'S thence 4950'E from the NW corner of S27, T.6N,
R.6W, G&SRM

DATED AND POSTED on the ground this 5th day of April, 19 99.

LOCATOR (S): Auric Resources International, Inc.

BY: William C. Berridge, PG, President

5
R
C
3
5
2
3
2
5

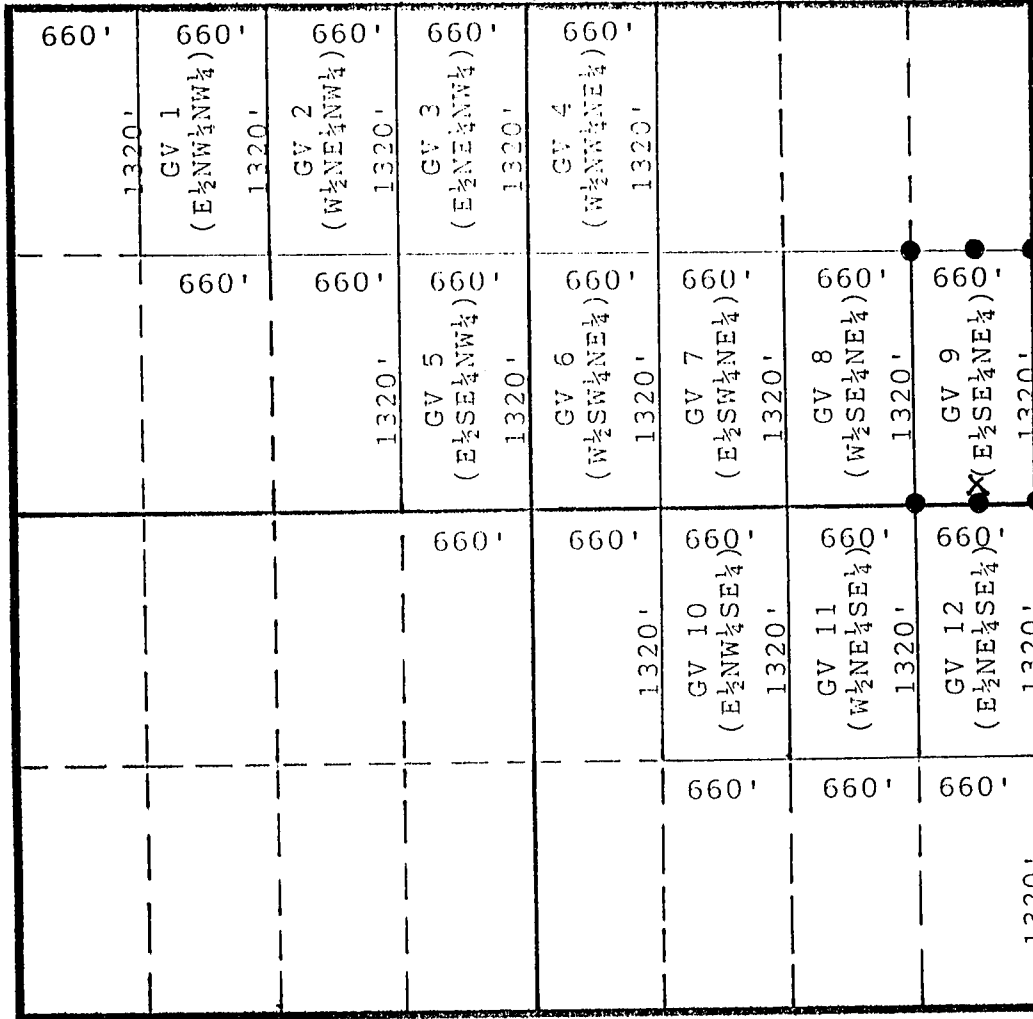


CLAIM MAP

LODE ()
PLACER (X)

R 6 W

T 6 N



T 6 N

R 6 W

NORTH

SCALE: 1" = 1000'

- The above map depicts the GV 9 mining claim, which is located in Section (s) 27, Township (s) 6 N, Range (s) 6 W, G&SRM, Maricopa County, Arizona.
- The type of corner and location monuments used are as follows: All corners, end centers and location monuments are 2" X 2" X 5' wood posts.
- The bearings and distances in degrees and feet between claim corners are as depicted on map.

APR 11 2006
STATE OF ARIZONA
LAND DEPARTMENT

APR 30 9 24 AM '06

RECEIVED
OFFICE OF THE
LAND DEPARTMENT

ARIZONA 252925

STATE OF ARIZONA)
) SS
COUNTY OF MARICOPA)

RECEIVED
BUREAU OF
LAND MANAGEMENT



OFFICIAL RECORDS OF
MARICOPA COUNTY RECORDER
HELEN PURCELL

Recording requested by:
AURIC RESOURCES INTERNATIONAL, INC.
P.O.Box 1738
Wickenburg, AZ 85358-1738

JUN 30 9 34 AM '99

99-0361831 04/15/99 05:00

CATHY 14 OF 24

ARIZONA
STATE OFFICE
PHOENIX, ARIZONA

NOTICE OF MINING LOCATION
PLACER CLAIM

NOTICE IS HEREBY GIVEN that the GV 10 placer mining claim has been located by Auric Resources International, Inc., whose current mailing address is P.O. Box 1738, Wickenburg, Arizona, 85358-1738.

The general course of this claim is north to south and it is situated in the County of Maricopa, State of ARIZONA.

This claim is 1320 feet in length and 660 feet in width. This claim runs from the location monument on which this location notice is posted approximately 10 feet in a northerly direction to the north end line, thence 1310 feet in a southerly direction to the south end line, together with 330 feet on each side of the center line. This claim is clearly marked by six monuments; one at each corner and one at the center of each end line of the claim.

The location monument on which this notice is posted is situated within Section 27, T. 6N, R. 6W, G&SRM, Arizona, and this claim encompasses portions of the following quarter section(s), Section(s), Township(s), and Range(s): E $\frac{1}{2}$ NW $\frac{1}{4}$ SE $\frac{1}{4}$ S27, T.6N, R.6W G&SRM, Arizona.

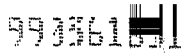
The locality of this claim with reference to some natural object or permanent monument and additional information (if any) concerning its locality are as follows: the discovery mon. is located 2650'S thence 3630'E from the NW corner of S27, T.6N, R.6W, G&SRM

DATED AND POSTED on the ground this 5th day of April, 19 99.

LOCATOR (S): Auric Resources International, Inc.

BY: William C. Berridge, PG, President

A
HC
357326



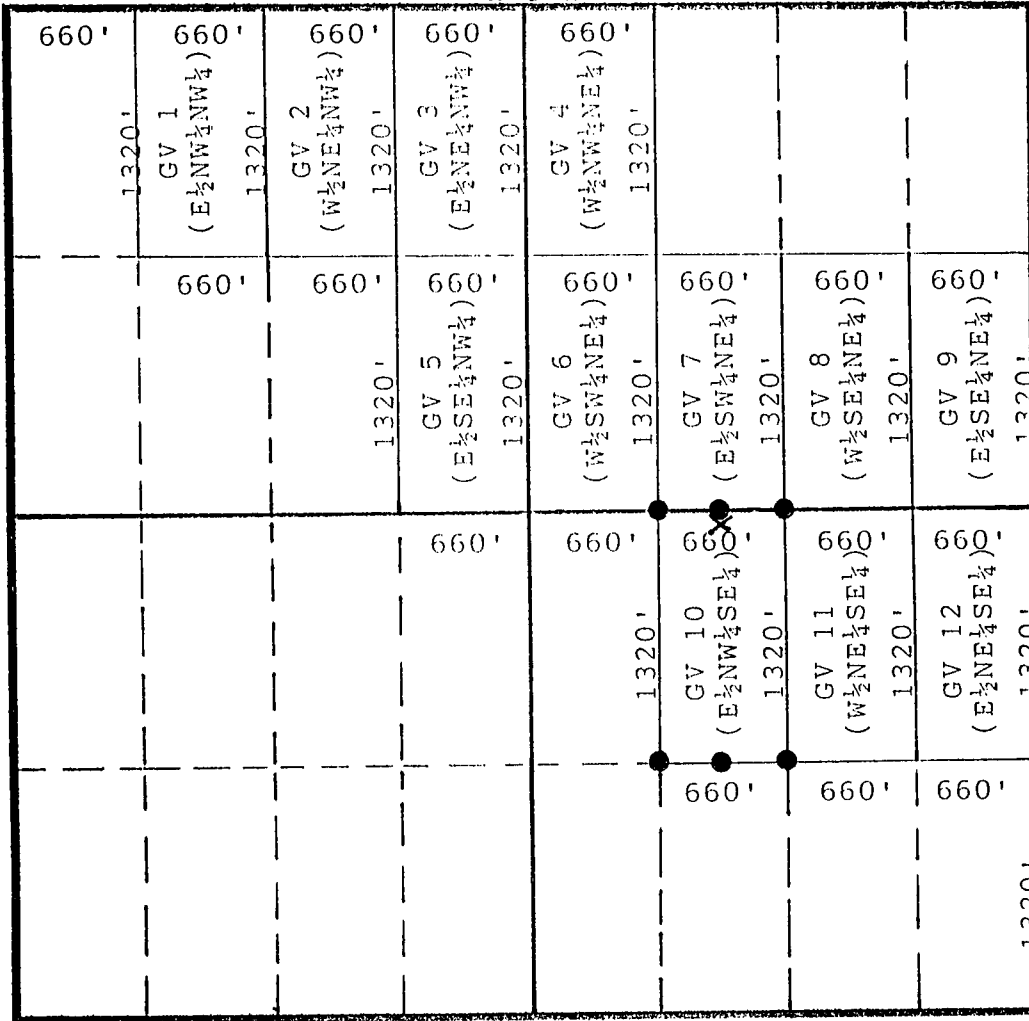
CLAIM MAP

LODE ()
PLACER (X)

R 6 W

T 6 N

T 6 N



R 6 W

NORTH

5 10 35 28 20

SCALE: 1" = 1000'

1. The above map depicts the GV 10 mining claim, which is located in Section (s) 27, Township (s) 6 N, Range (s) 6 W, G&SRM, Maricopa County, Arizona.
2. The type of corner and location monuments used are as follows: All corners, end centers and location monuments are 2" X 2" X 5' wood posts.
3. The bearings and distances in degrees and feet between claim corners are as depicted on map.


RECEIVED
JUN 30 9 30 AM '99

RECEIVED
JUN 30 9 30 AM '99

RECEIVED
JUN 30 9 30 AM '99

STATE OF ARIZONA)
) SS
COUNTY OF MARICOPA)

RECEIVED
BUREAU OF
LAND MANAGEMENT



OFFICIAL RECORDS OF
MARICOPA COUNTY RECORDER
HELEN PURCELL

Recording requested by:
AURIC RESOURCES INTERNATIONAL, INC.
P.O.Box 1738
Wickenburg, AZ. 85358-1738

JUN 30 9 34 AM '99

99-0361832 04/15/99 05:00

CATHY 15 OF 24

ARIZONA
STATE OFFICE
PHOENIX, ARIZONA

NOTICE OF MINING LOCATION
PLACER CLAIM

NOTICE IS HEREBY GIVEN that the GV 11 placer
mining claim has been located by Auric Resources International, Inc.
whose current mailing address is P.O. Box 1738, Wickenburg, Arizona
85358-1738

The general course of this claim is north to south and it is situated in the County of
Maricopa, State of ARIZONA.

This claim is 1320 feet in length and 660 feet in width. This claim
runs from the location monument on which this location notice is posted approximately 10
feet in a northerly direction to the north end line, thence 1310 feet in a
southerly direction to the south end line, together with 330 feet on each side of
the center line. This claim is clearly marked by six monuments: one at each corner and one at the
center of each end line of the claim.

The location monument on which this notice is posted is situated within Section 27,
T. 6N, R. 6W, G&SRM, Arizona, and this claim encompasses portions of the following
quarter section(s), Section(s), Township(s), and Range(s): W $\frac{1}{2}$ NE $\frac{1}{4}$ SE $\frac{1}{4}$ S27, T.6N, R.6W
G&SRM, Arizona.

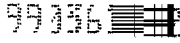
The locality of this claim with reference to some natural object or permanent monument and
additional information (if any) concerning its locality are as follows: the discovery mon.
is located 2650'S thence 4290'E from the NW corner of S27, T.6N,
R.6W, G&SRM

DATED AND POSTED on the ground this 5th day of April, 19 99.

LOCATOR (S): Auric Resources International, Inc.

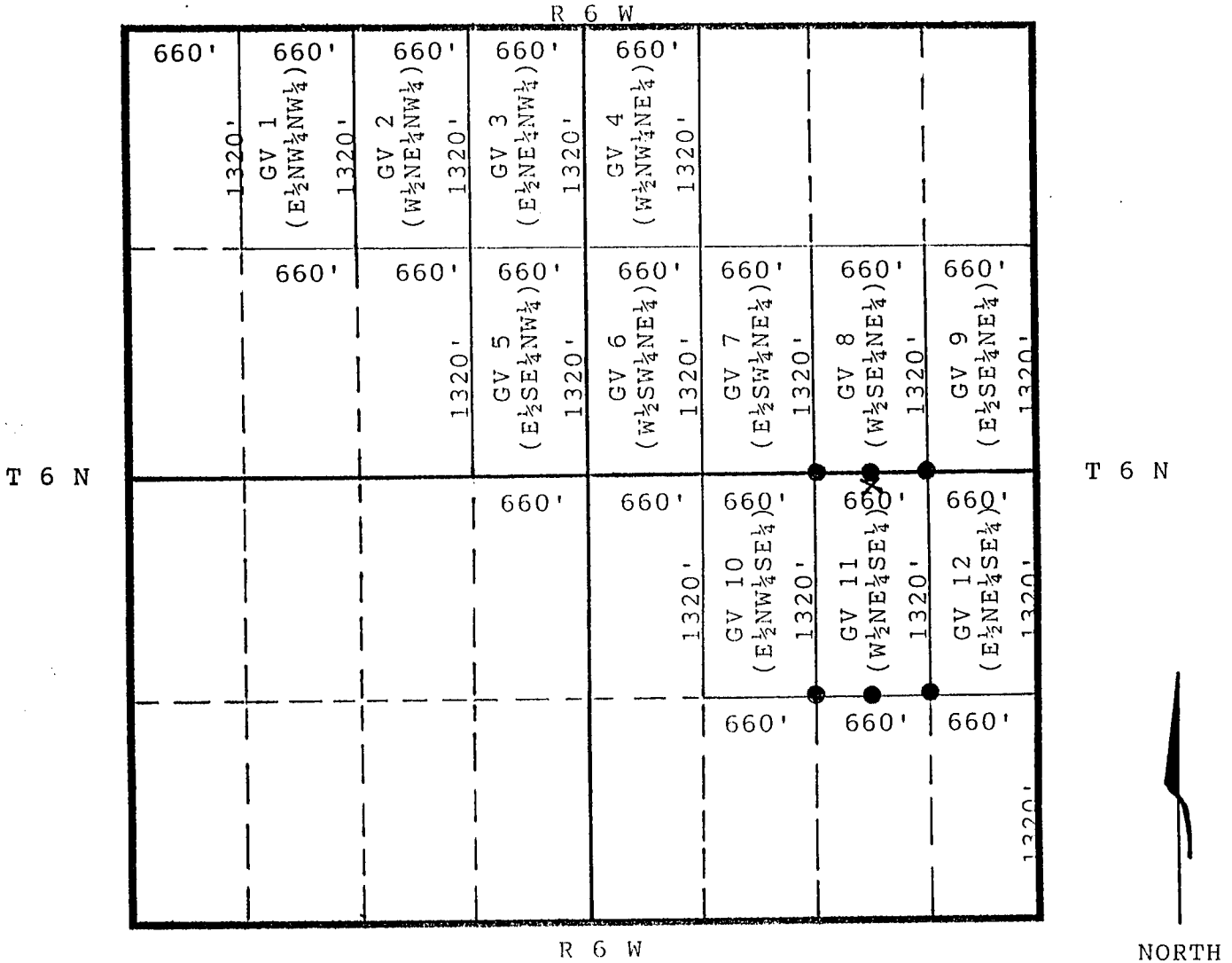
BY: William C. Berridge, PG, President

REC 052327



CLAIM MAP

LODE ()
PLACER (X)



SCALE: 1" = 1000'

1. The above map depicts the GV 11 mining claim, which is located in Section (s) 27, Township (s) 6 N, Range (s) 6 W, G&SRM, Maricopa County, Arizona.
2. The type of corner and location monuments used are as follows: All corners, end centers and location monuments are 2" X 2" X 5' wood posts.
3. The bearings and distances in degrees and feet between claim corners are as depicted on map.

A 410 352327


STATE OF ARIZONA
SUNSET OFFICE
PHOENIX, ARIZONA

JUN 30 9 30 AM '98

RECORDED
INDEXED
LAND RECORDS DEPARTMENT

STATE OF ARIZONA)
) SS
COUNTY OF MARICOPA)

RECEIVED
BUREAU OF
LAND MANAGEMENT



OFFICIAL RECORDS OF
MARICOPA COUNTY RECORDER
HELEN PURCELL

Recording requested by:
AURIC RESOURCES INTERNATIONAL, INC.
P.O. Box 1738
Wickenburg, AZ. 85358-1738

JUN 30 9 35 AM '99

99-0361833 04/15/99 05:00

CATHY 16 OF 24

ARIZONA
STATE OFFICE
PHOENIX, ARIZONA

NOTICE OF MINING LOCATION
PLACER CLAIM

NOTICE IS HEREBY GIVEN that the GV 12 placer
mining claim has been located by Auric Resources International, Inc.,
whose current mailing address is P.O. Box 1738, Wickenburg, Arizona,
85358-1738

The general course of this claim is north to south and it is situated in the County of
Maricopa, State of ARIZONA.

This claim is 1320 feet in length and 660 feet in width. This claim
runs from the location monument on which this location notice is posted approximately 10
feet in a northerly direction to the north end line, thence 1310 feet in a
southerly direction to the south end line, together with 330 feet on each side of
the center line. This claim is clearly marked by six monuments: one at each corner and one at the
center of each end line of the claim.

The location monument on which this notice is posted is situated within Section 27,
T. 6N, R. 6W, G&SRM, Arizona, and this claim encompasses portions of the following
quarter section(s), Section(s), Township(s), and Range(s): E 1/2 NE 1/4 SE 1/4 S27, T.6N, R.6W
G&SRM, Arizona.

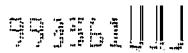
The locality of this claim with reference to some natural object or permanent monument and
additional information (if any) concerning its locality are as follows: the discovery mon.
is located 2650'S thence 4950'E from the NW corner of S27, T.6N,
R.6W, G&SRM

DATED AND POSTED on the ground this 5th day of April, 19 99.

LOCATOR(S): Auric Resources International, Inc.

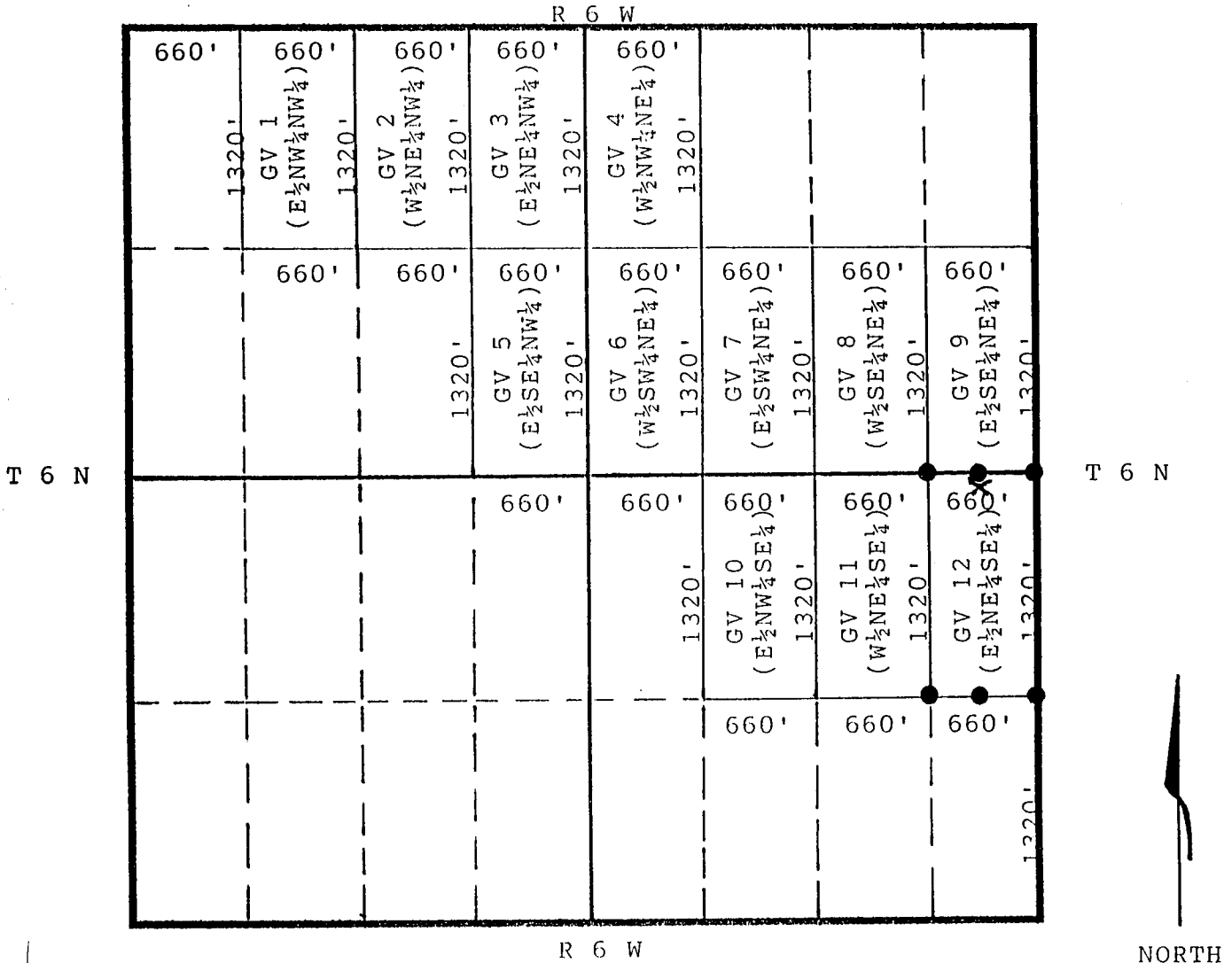
BY: William C. Berridge, PG, President

A
R
C
3
5
2
3
2
8



CLAIM MAP

LODE ()
PLACER (X)



SCALE: 1" = 1000'

- The above map depicts the GV 12 mining claim, which is located in Section (s) 27, Township (s) 6 N, Range (s) 6 W, G&SRM, Maricopa County, Arizona.
- The type of corner and location monuments used are as follows: All corners, end centers and location monuments are 2" X 2" X 5' wood posts.
- The bearings and distances in degrees and feet between claim corners are as depicted on map.

A MC 357328

RECEIVED
DIVISION OF
LAND RECORDS
JUN 30 9 35 AM '99

STATE OF ARIZONA
DEPARTMENT OF
MINE AND REVENUE

RUN TIME: 11:17 AM

**DEPARTMENT OF INTERIOR
BUREAU OF LAND MANAGEMENT**

RUN DATE: 07/15/99

Input Parameters for Geographic Report with Land

Admin State: AZ

Geographic State:

Case Disposition:

Case Type:

Commodity Code: 060

Pending Action:

MTR: 14 0150N 0180W

MTRS: 14 0150N 0180W 005,14 0150N 0180W 006,14 0150N 0180W 008

**NO WARRANTY IS MADE BY BLM
FOR USE OF THE DATA FOR
PURPOSES NOT INTENDED BY
BLM**

